

Goulburn City Council
Rates Books 1900
Centre, South, North and
East Wards

Goulburn City Council Rates Books
Centre Ward 1900

Auburn Street
 Bourke Street
 Butte Street
 Camden Street
 Church Street
 Clifford Street
 Clinton Lane
 Clinton Street
 Clyde Street
 Coromandel Street
 Cowper Street
 Deccan Street
 Ellsmere Street
 Faithful Street
 Fitzroy Street
 Gannon Street
 Goldsmith Street
 Hawthorne Street
 Hoskin Street
 John Street
 Market Street
 Mayor Street
 Montague Street
 Newton Street
 Pine Street
 River Street
 Sloane Street
 The Avenue
 Verner Street
 Victoria Parade
 Vaw Street
 Wheel Road

GOULBURN CITY COUNCIL

STREETS OF THE
 CENTRE WARD OF THE

1900

SOUTHERN TABLELANDS
LIBRARIES

From the 1900 Goulburn City Council Rate Book AUBURN STREET EAST SIDE CENTRE WARD

Asst. No.	Property	Occupier	Occupation	Owner	Address	Section	Lot	Frontage
1	Hotel	Nash Wm Thos	publican	Nash W T	Clinton La.	1	14/15	114 ft
2/3	land	McConnell Mary	widow	McConnell Mary	Auburn St	1	14/15	28
4	dwg	McConnell Mary	widow	McConnell Mary	Auburn St	1	14/15	34
5	shop/dwg	Giddings Alfred	Produce dealer	Starr Timothy	Dalton	1	14/15	50
6	shop/dwg	Giddings Alfred	Produce dealer	Slocombe John	Auburn St	1	14/15	29
7	shop/dwg	Slocombe John	butcher	Slocombe John	Auburn St	1	14/15	32
8	shop/dwg	Holdorf Caroline	storekeeper	London BankA/sia	Auburn St	1	14/15	32
9	shop/dwg	Somervaille F	restaurant	Mandelson L	Kenmore	1	13	14
10	shop/dwg	Deyes George	fruiter	Mandelson L	Kenmore	1	13	14
11	shop/dwg	Deyes George	fruiter	Mandelson L	Kenmore	1	13	13½
12	Hotel	Carlsenn Hans	publican	Mandelson L	Kenmore	1	13	28
13	shop/dwg	O'Keefe Con	music store	Baxter Henry	Bourke St	1	12	16½
14	shop/dwg	Ryan Jane	grocer	Sthn Bld Soc.	Auburn St	1	12	16
15	shop/dwg	Mitchell Jas	restaurant	Sthn Bld Soc.	Auburn St	1	12	16½
16	shop/dwg	Maloney Jane	baker	Sthn Bld Soc.	Auburn St	1	12	18
17	shop/room	Davoren Mary	dressmaker	Sthn Bld Soc.	Auburn St	1	11	20½
17A	dwg	Duncan Jane	widow	Sthn Bld Soc.	Auburn St	1	11	
18	shop/dwg	Quartley Walter	decorator	Quartley Edwin	Newtown, Syd.	1	11	18
19	office/dwg	Mut Life Assn.	---	Mut Life Assn.	Sydney	1	11	17
20	shop/dwg	Fox William	restaurant	Mut Life Assn.	Sydney	1	11	18
21	stables	Quartley Walter	decorator	Mut Life Assn.	Sydney	1	10	60

VERNER STREET HERE

22	bank	Commercial Banking Co		Commercial Banking Co	Sydney	2	10	66
23	shop	Tweedie R.	saddler	Duggan Patrick		2	9	68
24	shop	Guymer & James	blacksmiths	Duggan Patrick		2	9	
25	hotel	O'Halloran John	publican	Duggan Patrick		2	9	
26	shop/dwg	---	---	Gregory G Est.		2	8	20
27	shop/dwg	Fortescue A C	saddler	Sthn Bldg Soc.	Auburn St	2	8	17½

Asst. No.	Property	Occupier	Occupation	Owner	Address	Section	Lot	Frontage
28	shop/dwg	Brooks Mary	milliner	Sthn Bldg Soc.	Auburn St	2	8	11½ feet
29	shop/dwg	Brooks Mary	milliner	Sthn Bldg Soc.	Auburn St	2	8	16½
30	Arcade	Rogers Chas & Co	merchants	Vickery E		2	7	66
31	hotel	Burrows Geo.	publican	Sthn Bldg Soc.	Auburn St	2	6	46½
32	offices	Walker J E P	Ins. agent	Sthn Bldg Soc.	Auburn St	2	6	20
33	Town Hall	Goulburn City Council		Goulburn City Council		2	5	66
34	Post Office	N S W Govt	Post Office	N S W Govt	Auburn St	2	}	191½
35	Telegraph Office			N S W Govt	Auburn St	2		
36	Bank	E S & A	bankers	Mechanics Institute		2	-	-
37	shop	Busbridge Chas	tobacconist	Mechanics Inst.	Auburn St	2	-	-
38	Hall	Mech. Inst.		Mechanics Inst.	Auburn St	2	-	-
39	offices	De Lauret & Co	auctioneers	Mechanics Inst.	Auburn St	2	-	-

MONTAGUE STREET HERE

BOTANIC GARDENS

MARKET STREET HERE

40	shop/offices	Knowlman J	draper	Knowlman J	Church St	3	10	30
41	Hotel	Armstrong W G	publican	Armstrong Annie	Auburn St	3	10	30½
42	Bank	City Bank of Sydney	bankers	Frazers Est	Manfred Agt.	3	9	17
43	Bank	Bank of Australasia	bankers	Frazers Est	Manfred Agt.	3	9	} 17
44	offices	---	---	Frazers Est	Manfred Agt.	3		
45	dwg	Weston Buckley	chair maker	Caspers Henry	Albury	3	9	35
46	shop/dwg	Mills Alfred	butcher	Cooper R C	Tirranra	3	8	68
47	shop/dwg	McAlister R T	saddler	Dignam W J	Johnson Agt.	3	7	14
48	shop/dwg	Thompson Chas	watchmaker	Dignam W J	Johnson Agt.	3	7	14
49	printing offices	Daniel Bros	printers	Daniel Bros	Auburn St	3	7	40
50	shop/dwg	Mason George	fruiter	De Lauret Miss		3	6	20½
51	shop/dwg	Mark John	furniture dealer	Bank NSW	EC Manfred Agt.	3	6	20½

Asst. No.	Property	Occupier	Occupation	Owner	Address	Section	Lot	Frontage
52	shop/dwg	Downes H T	newsagent	Dignam Est	Goulburn	3	6	25 feet
CLIFFORD STREET HERE								
53	hotel	Jacob Thos W	publican	Jacob T W	Goulburn	4	13	66
54/5	shop	Bushell Isaac	saddler	Jacob Geo.	Davidson Agt.	4	12	33
56	shop/dwg	Antonio Alexander	fishmonger	Jacob Geo.	Davidson Agt.	4	12	33
57	shop/dwg	Daly Augustus	bootmaker	Silver Est	agent	4	11	27½
58	shop	---	---	Silver Est	agent	4	11	28
59	shop/dwg	French Henry	dealer	Silver Est	agent	4	11	13
60	shop	Lindsay James	dentist	M.U.Oddfellows		4	10	} 67
61	Hall	M.U.Oddfellows	--	M.U.Oddfellows		4	10	
61A	shop	Judd A H	Caretaker	M.U.Oddfellows		4	10	
62	shop/dwg	Hughes John	locksmith	Marsden Est		4	9	29½
GATEWAY 13 ft. off Auburn St								
63	dwg	---	---	Marsden Est		4	9	106
AUBURN STREET Cont.								
64/6	workshop	Kingsell James	plumber	Marsden Est		4	9	67
67	shop/dwg	Locke James	printer	Knowlman Jno.		4	8	15
68	shop/dwg	Hamilton D C	chemist	Knowlman Jno.		4	8	23½
GATEWAY 14 ft off Auburn St								
69	shed	Roberts J J	auctioneer	Knowlman Jno.		4	8	69
70	dwg	---	---	Knowlman Jno		4	8	} 73
71	dwg	---	---	Knowlman Jno.		4	8	
AUBURN ST. Cont.								
72	shop	Mowbray M.	oil & colourman	Knowlman Jno.		4	8	15½
73	shop	Mowbray M.	oil & colourman	Lewis Jones Est		4	7	43
74	shop	Mowbray M.	oil & colourman	Lewis Jones Est		4	7	23½
75	shop	Vernon Hy T	plumber	Ball Est		4	6	15
76	shop	McLean W R	blacksmith	Ball Est		4	6	15

Asst. No.	Property	Occupier	Occupation	Owner	Address	Sec.	Lot	Frontage
77	F. land	---	---	Ball Est		4	6/5	72½ feet
78	shop	---	---	Ball Est		4	5	15
79	shop	---	---	Ball Est		4	5	15

GOLDSMITH STREET HERE

AUBURN STREET WEST SIDE

Clinton St here

80	hotel	Sykes Mary Ann	publican	Thomas Est	Goulburn	8	14 13	76¼
81	shop	Strange Charles	hairdresser	Thomas Est	Goulburn	8	14 12	10¼
82	shop	Trompp J J	bootmaker	Thomas Est	Goulburn	8	14	19
83	shop/dwg	Hewitt John	tobacconist	Marks Hester	Sydney	8	14/13/12	74
84	store	Martin W A	corn merchant	Marks Hester	Sydney	8	14/13/12	

RIGHT OF WAY HERE

85	shop/dwg	Fisher Samuel	baker	McGeorge John	Bronti	8	14/13/12	29
86	shop/dwg	Nixon Alex ^r	fruiter	McGeorge Andrew	Sydney	8	14/13/12	27
87	shop/dwg	Higgins Thomas	baker	Jordan Est		8	1	23
88	land	Tuchin J W	---	Gibson A F		8	1	23
89	workshop	Tuchin J W	blacksmith	Finlay Mrs		8	1	23
90	shop	Grubb Oswald	fruiter	Finlay Mrs		8	2	32
91	shop	Stewart Pros	bootmakers	Finlay Mrs		8	2	
92	shop/dwg	Read M A	store	Read M A	Goulburn	8	2	23½
93	shop	Mitchell James	butcher	Read M A	Goulburn	8	3	22
94	shop/dwg	Lemon James	grocer	Kerr A A	Goulburn	8	3	41¼
96	shop	Beuke A	grocer	Dawson & Sons		8	4	66
97	hotel	Hollingsworth John	publican	Dawson & Sons		8	4	

VERNER STREET HERE

98	bank	Bank NSW		NSW Banking Co		7	1	67
99	shop/dwg	Ashley Enoch	baker	Phillips Lewis		7	2	14½

From the 1990 Goulburn City Council Rate Books AUBURN STREET WEST SIDE CENTRE WARD

Asst. No.	Property	Occupier	Occupation	Owner	Address	Sec.	Lot	Frontage
100	shop/dwg	Baxter Annie	Milliner	Phillips Lewis		7	2	14 feet
101	shop	Turner & Pursehouse	cycle agents	Phillips Lewis		7	2	13½
102	shop/dwg	Barnes Thomas	tobacconist	Phillips Lewis		7	2	14½
104	hotel	O'Leary Timothy	publican	O'Leary Timothy	Goulburn	7	3	55
105/	shop/dwg	Costello E S	boot store	Russell R S		7	3/4	25
106	Arcade	Meyer & Son	shopkeepers	Commercial Banking Co		7	4	44
107	shop/dwg	Beegling & Son	butchers	Levy Montague		7	5	42
108	shop	Drury Fred A	cycle agent	Levy Montague		7	5	
108A	shop/dwg	Jones E & Co	drapers	Levy Montague		7	5	24
109	shop/dwg	Jordan Michael	boot store	Marsden Est		7	6	19
110	shop/dwg	Day Alex J	jeweller	Marsden Est		7	6	13
111	shop/dwg	Hollis & Co	chemists	Marsden Est		7	6	17½
112	shop	Ward & O'Neil	boot makers	Marsden Est		7	6	11½
113	shop	Bevan David	grocer	Marsden Est		7	6/7	47
114	shop/dwg	Cripps & Holway	fishmongers	Marsden Est		7	7	
115	shop	Joscelyne Chas	dentist	Marsden Est		7	7	13¼
116	shop/dwg	Pursehouse Oliver	hairdresser	Marsden Est		7	7	13
117	Australian Arcade	---	---	Vickery E		7	8	66
118	shop/offices	Riley Wm R & Co	printers	Riley W.R. & Co		7	9	32½
119	shop/dwg	Lee James	fruiter	Barber E B		7	9	16
120	shop	Russell R S	tailor	A J S Bank	}	7	9/10	85
121	shop	Kadwell Arthur	confectioner	A J S Bank				
123	shop	Railton Arthur	furniture dealer	A J S Bank				
124	shop	Furner Charles W	draper	A J S Bank				
124A	office	Furner Charles W	draper	A J S Bank				
125	office	Furner Charles W	draper	A J S Bank				
126	office	Furner Charles W	draper	A J S Bank				

MONTAGUE STREET HERE

Asst. No.	Property	Occupier	Occupation	Owner	Address	Sec.	Lot	Frontage
127	bank/offices	London Bank of Australia	London Bank of Australia	London Bank of Australia		6	1	48 feet
128	shop	Hunter J & Co	boot store	Chisholm Henry		6	1/2	26
129	shop	Bond John	draper	Bond John		6	2	26
130	shop/dwg	Foxall Wm S	stationer	Sands John	Gunning	6	2/3	36½
131	hotel	Magee Chas	publican	Emmanuel Est		6	3	22
132	shop/dwg	Byrnes Thos	baker	Kennedy Mrs D		6	3	22
133	shop/dwg	Brasnett W E	draper	Emmanuel Est		6	3/4	43
133A	shop	Gallimore W	tailor	Emmanuel Est		6	3/4	
LANE OFF AUBURN STREET -- called BACK STREET -- West Side								
134	stables	Armstrong W G	publican	Emmanuel Est		6	-	50
135	stables	Day Alex J	publican	Armstrong W G		6	-	33½
136	dwg	Ross George	--	London Bank of Aust		6	-	14
137	dwg	Dale --	--	London Bank of Aust		6	-	14
138	dwg	Riley Ann	--	London Bank of Aust		6	-	14
139	dwg	---	---	London Bank of Aust		6	-	14
RIGHT OF WAY TO THE WEST								
140	F land	---	---	Emmanuel Est		6	-	33
141	F land	Gillespie Chas	boot manuf	Gillespie Chas		6	-	49½
142	F land	Stevens Edwin	fruiterer	Emmanuel Est		6	-	50
AUBURN STREET (Cont.)								
143	hotel	Day Alex J	publican	Armstrong W G		6	4	20
144	shop/dwg	Bryson A J	grocer	Ball Est		6	4/5	19
145	shop/dwg	Mitchell Alf	mercier	Ball Est		6	5	19
146	shop/dwg	Bergmark Otto	chemist	Kerr A A		6	5	18½
147	shop/dwg	Line Alf H	confectioner	Gillespie C		6	5/6	18
148	shop/dwg	Palmer S A	'Vitatatio' depot	Ball Est		6	6	21½
149	shop/dwg	Stevens Edwin	fruiterer	Ball Est		6	6	21
150	shop/dwg	Leyne Patrick	draper	Ball Est		6	6	22
151	shop/dwg	Schleissman F	hairdresser	Schleissman F		6	7	20

Asst. No.	Property	Occupier	Occupation	Owner	Address	Sec	Lot	Frontage
152	shop/dwg	Bladwell W H	tailor	Bladwell W H	Goulburn	6	7	18 feet
153	shop	Halin Bros	hairdressers	Schleicher A		6	7	15
154	shop/dwg	Walker Richard	grocer	Schleicher A		6	7	15
155	shop	Kelly Fred. P	boot store	Warner J G		6	8	20
156	shop	Baxter John	jeweller	Warner J G		6	8	13
157	hotel	Bruton John J	publican	Warner J G		6	8/9	102½
158	shop	Parsons B G	stationer	Warner J G		6	9	
158A	shop	Colling Chas	---	A J S Bank		6	10	67
159	sale room	Furner O H	auctioneer	A J S Bank		6	10	
CLIFFORD STREET HERE								
160	shop/dwg	Milne Elizabeth	draper	Costley W R		5	1	55
160A	shop/dwg	Goodhew Arthur	seedsman	Armstrong J J		5	1	
161	shop	Jude Joseph	bootmaker	Sands Mrs W	Beppo St	5	1/2	16½
162	shop	Daniel Wm. C	stationer	Sands Mrs W	Beppo St	5	2	16½
163	shop/dwg	Murtagh D L	tobacconist	Sands Mrs W	Beppo St	5	2	16½
164	shop/dwg	Barrett A C & Co	tailors	Richardson J J		5	2	24
165	shop	Dawn Wm	tailor	Barber E B	Church St	5	2/3	11½
166	shop/dwg	Laws chas	hairdresser	Barber E B	Church St	5	3	11½
167	shop/dwg	Oxenbury Jas	fruiterer	Barber E B	Church St	5	3	26
168	shop/dwg	Pursehouse Bros	boot makers	Barber E B	Church St	5	3	11½
169	shop/dwg	Stevens Ben	pork butcher	Barber E B	Church St	5	3	11½
170	shop/dwg	Tisdale Henry	grocer	Mayo Joseph		5	4	13½
171	shop/dwg	Mayo Joseph	watchmaker	Mayo Joseph		5	4	13½
RIGHT OF WAY HERE								
172	hotel	Coyle Thomas	publican	Kelly Catherine		5	4	29
173	shop/dwg	Battye Stephen	pork butcher	Gale Wm Est		5	5	14
174	shop/dwg	Barnes Fredk.	hairdresser	Gale Wm Est		5	5	14
175	shop/dwg	Singer Machine Co. --		Gale Wm Est		5	5	14

Asst. No.	Property	Occupier	Occupation	Owner	Address	Sec.	Lot	Frontage
176/7	shop/dwg	Dan Joe	draper	Gale Wm Est		5	5	26 feet
178	shop/dwg	Watt W L	chemist	Davis Wm		5	6	18½
179	shop/dwg	Beale & Co	machine depot	Davis Wm		5	6	18½
180	shop/dwg	Tuttlebee R H	butcher	Davis Wm		5	6	29½
181	hall	---	---	Green Lucy		5	7	33½
182	shop/dwg	Overall Alfred	confectioner	Barber E B	Church St	5	7	22
183	shop/dwg	Powell Arthur	photographer	Barber E B	Church St	5	7/8	22
184	shop	Wedd Fred.	ironmonger	Barber E B	Church St	5	8	22
185	shop	Tinson Thos. W	grocer	Barber E B	Church St	5	8	22
186	shop	---	---	Barber E B	Church St	5	8	22
187	shop	Hessnie Nicholas	store	Barber E B	Church St	5	9	12
189	shop	O'Donnell Jas	bootmaker	Barber E B	Church St	5	9	12
190	factory	Gillespie Chas	boot manuf'er	Gillespie Chas	Cowper St	5	9	36

GOLDSMITH STREET HERE

THE AVENUE EAST SIDE

191	gardens	---	---	---		2	3	174
192/3	dwelling	Harrison Wm J	gardener	---		2	12	363
194	land	unoccupied	---	Smith Christopher		1	18	160
195	land	unoccupied	---	Jobson Wm	Towrang	1	19	66
196	land	unoccupied	---	Jobson Wm	Towrang	1	20	66
197	land	unoccupied	---	Jobson Wm	Towrang	1	21	66
198	land	unoccupied	---	Jobson Wm	Towrang	1	22	66
199	land	unoccupied	---	Jobson Wm	Towrang	1	23	66
200	land	unoccupied	---	Jobson Wm	Towrang	1	24	66
201	land	unoccupied	---	Wintle Nicholas	Fitzroy St	1	25	66
202	land	unoccupied	---	Wintle Nicholas	Fitzroy St	1	26	66

WOLLONDILLY RIVER HERE

Asst. No.	Property	Occupier	Occupation	Owner	Address	Sec.	Lot	Frontage
CLINTON STREET HERE								
204	R.C.School	Christian Bros		Lanigan Rev Dr	Verner St	8	16	40 feet
205	Cathedral	R. C.		Lanigan Rev Dr	Verner St	--	--	--
VERNER STREET HERE								
206	land	---	---	Sandon Mrs S	Sydney	7	16	40
207	dwg	McShane C J	Insur'ce agent	Dorner Henry		7	16	80
208	land	---	---	Sandon Mrs S	Sydney	7	16	40
209	dwg	Best Jane	costumiere	Gentle Mrs	Cole Park	7	(15/14/13)	33
210	dwg	Burkitt WAH	surgeon	Gentle Mrs	Cole Park	7	(15/14/13)	26
211	dwg	Brogan Ellen	---	Adams Harriett	Est	7	(15/14/13)	33
212	dwg	Walsh John	agent	Barber E B		7	15	33
MONTAGUE STREET HERE								
A LANE HERE								
213	shop/dwg	McNaught James	plumber	McNaught James		6	16/17	30
214	hall	Freemasons	---	Trustees Freemasons		6	16/17	60
215	F. land	---	---	Moore Miss W		6	16/17	30
216	dwg	Whitehead Henry	agent	Jobson Mrs	Murrays Flats	6	16/17	29½
217	dwg	Baxter John	jeweller	Baxter Mrs John		6	16/17	40½
218	dwg	Brennan Mary	---	Brennan Mary		6	15	35½
219	dwg	Horan Frederick	---	Kelly John		6	15/14	25
RIGHT OF WAY HERE								
220	F. land	Kelly John	undertaker	Kelly John		6	15	36
221	dwg	Hanigan Daniel	rail porter	Hanigan D		6	15	36
222	dwg	---	---	Hanigan D		6	15	15½
223	dwg	Burgess Charles	---	Palmers Trust		6	15	14½
224	dwg	Casey Mary	dressmaker	Palmers Trust		6	15	24½
225	dwg	Donnelly Daniel	labourer	Palmers Trust		6	15	15
226	dwg	Spielvogel Fred.	painter	Palmers Trust		6	15	17

CLINTON STREET HERE

From the Goulburn City Council Rate Books				BOURKE STREET	EAST SIDE (Cont.)	CENTRE WARD	10	
Asst. No.	Property	Occupier	Occupation	Owner	Address	Sec.	Lot	Frontage
227	dwg	Brown Chas	painter	Brown Chas		5	15/14	24½ feet
228	dwg	Williams Fredk.	labourer	Malone Owen	Braidwood	5	15/14	25½
229	dwg	Large George	---	Daniel Bros		5	15/14	}64½
230	dwg	Lambert Allen	---	Daniel Bros		5	15/14	
231	dwg	Hunt W A	agent	Hunt W A		5	15/14	38½
232	dwg	Daniel G H	undertaker	Daniel W C Est.		5	15/14	26½
233	dwg	Reynolds Wm	labourer	Gillespie Chas		5	15/14	51½
234	dwg	Tinson T W	grocer	Hunt W A		5	13	26½
235	dwg	Gilling Chas	carpenter	Hunt W A		5	13	26
236	dwg	Leahy Kate	dressmaker	Leahy Kate		5	13/12	27
237	dwg	Leecount John	groom	Ford Ellen		5	12	27
238	dwg	Anderson Wm	painter	Painter Frederick		5	12	27
239	dwg	Payne Richard	R'way inspector	Daniels W Est		5	11	34
240	dwg	Daniel J W	telegraph oper'	Daniels W Est		5	11	33
241	land	vacant	---	Marsden Est		5	10	30
241A	land	vacant	---	Clifton Patrick	Sydney	5	10	36

GOLDSMITH STREET HERE

BOURKE STREET WEST SIDE

Clinton Street here

242	foundry	G'burn Engineering Co		London Bank of Australasia		9	(17/18/19)	205
RIGHT OF WAY HERE								
243	dwg	McCarthy Ann	---	Cole George		9	(17/18/19)	16
244	dwg	Hannaford Richard	--	Cole George	two	9	(17/18/19)	16
245	dwg	Stewart Jane	---	Cole George	storey	9	(17/18/19)	16
246	dwg	Onions W T	---	Cole George	block	9	(17/18/19)	16
247	dwg	Peard Kate	widow	Cole George	of 8	9	(17/18/19)	16
248	dwg	Cable W H	---	Cole George	apartments	9	(17/18/19)	13½
249	dwg	Lasham Fanny	---	Cole George		9	(17/18/19)	13

From the Goulburn City Council Rate Books of 1900 BOURKE STREET WEST SIDE CENTRE WARD

Asst. N.	Property	Occupier	Occupation	Owner	Address	Sec.	Lot	Frontage	11
250	dwg	Kennane J J	grocer	Cole George		9	(17/18/19)	14½ feet	
251	dwg	Havigan Ellen	laundress	Cole George		9	1	36	
252	dwg	Barnett Mary	---	---		9	1	17	
253	dwg	Cantwell Jane	---	---		9	1/2	16	
254	dwg	Mannell Frank	bailiff	Allen James	Braidwood	9	2	23	
255	dwg	O'Brien John J	---	Allen James	Braidwood	9	2	23	
256	Dwg	Brett Percy	---	Allen James	Braidwood	9	2	21½	
257	dwg	Wiseman Daniel	dealer	Allen James	Braidwood	9	2/3	16	
258	dwg	Williams Constance	---	Allen James	Braidwood	9	3	16	
259	dwg	---	---	McGeorge John	Bronti	9	3	24	
260	dwg	Connery Thomas	groom	Monkley H B	Goulburn	9	3/4	20	
261	dwg	Donnelly P J	---	Monkley H B	Goulburn	9	4	19	
262	dwg	Dunn Honora	music teacher	Monkley H B	Goulburn	9	4	37	
VERNER STREET HERE									
263	land	vacant	---	Government of NSW		12	1/2	145	
264	Trinity Hall (later Baptist Church, 68')			Presbyterian Trustees		12	3/4	146	
CHURCH STREET HERE									
265	School Hall		---	Church of England Trustees		-	-	223	
266	Cathedral		---	Church of England Trustees		-	-	208	
267	Freehold land		---	Church of England Trustees		-	-	208½	
CHURCH STREET HERE									
268	dwg	Baxter Henry	Boot manufact	Davis Wm	Woodhouselee	10	7	54½	
269	dwg	Renton Eliza	boarding house	McAlister Chas	Clinton St	10	7/8	88	
270	dwg	Handcock C L	surgeon	Gibson F F		10	8/9/10	143	
CLIFFORD STREET HERE									
RIGHT OF WAY HERE									
271/7	School	Superior Public		NSW Government		11	-	423	
LANE OFF BOURKE STREET									

Asst. No.	Property	Occupier	Occupation	Owner	Address	Sec.	Lot	Frontage
278	garden	Cotterell Henry	Town Clerk	Silvers Est		11	7	70 feet
279	dwg	Walker William	gardener	Silvers Est		11	7	66
BOURKE STREET CONT.								
280	shop/dwg	Windsor Mrs	grocer	Silvers Est		11	7	29
281	dwg	Lander Charles	fireman	Silvers Est		11	7	28
282	dwg	Cotterell Henry	Town Clerk	Silvers Est		11	8	43½
283	dwg	Skelly Mrs	laundress	Silvers Est		11	8	25
284	dwg	Osborne Jane	laundress	Woodhart E	Water works	11	9	31½
285	dwg	Kennedy James	painter	Kennedy James		11	9	34
GOLDSMITH STREET HERE								

BUTE STREET EAST SIDE

Mount Street here

286	land	vacant	---	Schroeder Chas	Crookwell	2	16	50
287	land	vacant	---	Fenwick John	Sooley Valley	2	17	50
288	land	vacant	---	Fenwick Thos.	Hoskins St	2	18	50
289	land	vacant	---	Lynham S W		2	19	50
290	land	vacant	---	Lynham S W		2	20	50
291	land	vacant	---	Lynham S W		2	21	50
292	land	vacant	---	Jobson Wm	Towrang	2	(22/23/24)	150
293	land	vacant	---	Carr Henry	Binda	2	25-28	200
294	land	vacant	---	Raward A A		2	29/30	110

WITHINGTON STREET HERE

BUTE STREET WEST SIDE

Mount Street Here

295	land	vacant	---	Lyons John	Bungonia	2	34-43	650
296	land	vacant	---	Raward J		2	44/45	109½

WITHINGTON STREET HERE

From the 1900 Goulburn City Council Rate Books CHURCH STREET Starting from South Side CENTRE WARD

Asst. No. Property Occupier Occupation Owner Address Sec. Lot Frontage

BOURKE STREET HERE

297	Diocesan Depot	Toombs W	caretaker	Chalmers Dr.	Bishopthorpe	12	-	67 feet
298	dwg	Shellshear Walter	engineer	Shellshear W		12	-	51
299	dwg	Knowlman John	draper	Knowlman Jno		12	-	100
300	dwg	Sendall A E	solicitor	Armstrong W D	Burrowa	12	-	-

MONTAGUE STREET HERE

301	F. land	Rushforth E J	schoolteacher	Sands Wm	Beppo St	10	20	88
302	dwg	Gaskell Henry	traveller	Millard A M	Bungendore	10	20	66
303	dwg	Gillespie Edward	boot manuf.	Manfred E C	Cowper St	10	20	75
304	dwg	Barber E B	produce merch	Barber E B		10	20	60
305	dwg	Rushforth E J	schoolteacher	Rushforth E J		10	20	42
306	dwg	Fritchard C W	clergyman	Bond John	Auburn St	10	20	50
307	dwg	Conolly Geo. W	---	agent		10	7	107

BOURKE STREET HERE

CLIFFORD STREET NORTH SIDE

SLOANE STREET HERE

308/10	land	vacant	---	Hospital trustees		4	-	90
311	land	vacant	---	Davies R W	Redfern	4	-	30

GANNON STREET HERE

312	dwg	Foster Capt	---	Salvation Army		4	-	36½
313	warehouse	Lillas Bros	produce merch	London Bank Aust		4	-	69½
314	dwg	Handcock John	R'way employee	Oliver Wm	Bourke St	4	-	49½
315	shop/dwg	Best Fredk.	R'way employee	Sawtell Mrs A		4	-	51
316	dwg	Lyons Michael	---	Herriott Clara		4	-	51

AUBURN STREET HERE

RIGHT OF WAY HERE

317	factory	Wright Bros	coach builders	Marsden Est		5	-	60½
318	shop/dwg	Schnoor Henry	dealer	Marsden Est		5	-	47

Asst. No.	Property	Occupier	Occupation	Owner	Address	Sec.	Lot	Frontage
RIGHT OF WAY HERE								
319	dwg	Byrnes James	Rail guard	Marsden Est		5	-	18 feet
320	dwg	Wilson Wm.	---	Marsden Est		5	-	18
321	dwg	Wise R P	draper	---	---	5	-	18
322	dwg	Allen Murray L	agent	---	---	5	-	18
323	dwg	O'neil John	---	Hay G D	Binda	5	-	61
ELLESMERE STREET HERE								
324	dwg	Scott Annie	---	Cooper J P	Norwood	5	-	23
325	dwg	Jeffries Sarah	---	Cooper J P	Norwood	5	-	23
326	dwg	Morris John	---	Cooper J P	Norwood	5	-	25 $\frac{3}{4}$
327	dwg	Wright Sarah	---	Cooper J P	Norwood	5	-	33 $\frac{1}{2}$
328	dwg	Smith John	---	Cooper J P	Norwood	5	-	15 $\frac{1}{2}$
329	dwg	Soley Henry J	blacksmith	Cooper J P	Norwood	5	-	28 $\frac{1}{2}$
330	shop/dwg	Duffield Wm	produce merchant	Cooper J P	Norwood	5	-	31
331	dwg	Duffield Wm	produce merchant	Horan Roger	---	5	-	31
332	workshop	Horan Roger	bootmaker	Brown Charles		5	-	9 $\frac{3}{4}$
333	shop/dwg	Carpenter Alfred	store	Brown Charles		5	-	25
BOURKE STREET HERE								
334	shop/dwg	Galbraith R F	store	Marsden Est		11	-	53 $\frac{1}{2}$
335	dwg	--	--	Marsden Est		11	-	42 $\frac{1}{2}$
336	dwg	Taylor Margaret	---	Craig Rachel		11	-	29 $\frac{1}{2}$
337	hotel	Farquhar Janet	publican	Farquhar Janet		11	-	55 $\frac{1}{2}$
338	dwg	Cuzner Elizabeth	widow	Fuller Thomas		11	-	24 $\frac{1}{2}$
339	dwg	Wall Thomas	---	Moran Est		11	-	27
340	dwg	Flanagan Minnie	---	Moran Est		11	-	12
341	dwg	McKenzie John	---	Moran Est		11	-	13
342	dwg	Nelson Albert	labourer	Moran Est		11	-	24
343	dwg	Manders Mary	laundress	Cady A	Mummell	11	-	25

Asst. NO.	Property	Occupier	Occupation	Owner	Address	Sec.	Lot	Frontage
344	dwg	Chessor James	---	Cropper Miss	Mummell	11	-	25 feet
345	dwg	Matthews John	cabman	Holloway Jesse		11	6	66
346/7	dwg	Craig Rachel		Walker Est.		11	-	66
348	land	vacant		Bull Est		11	-	67
349	dwg	Kell M J		Marsden Est		11	-	66 $\frac{3}{4}$
350	dwg	O'Donnell Mary		Furner Owen		11	-	27
351	dwg	Cregan Margaret		Furner Owen		11	-	15
352	shop/dwg	---	---	Furner Owen		11	-	24
COWPER STREET HERE								
353	dwg	Young George	---	Stevens Edwin		16	-	66
354	dwg	Fowler Emily	---	Fowler Emily		16	-	67
RIGHT OF WAY HERE								
355	dwg	Watson John	engine driver	Mills William		16	-	17 $\frac{3}{4}$
356	dwg	Mills William	butcher	Mills William		16	-	17 $\frac{1}{2}$
357	dwg	Blatchford C	widow	Mills William		16	-	20 $\frac{1}{2}$
358	dwg	Pedley Mercy	widow	Pedley Mercy		16	-	26 $\frac{3}{4}$
359	dwg	Allen Edgar	R'way clerk	Pedley Mercy		16	-	26 $\frac{3}{4}$
RIGHT OF WAY 15 feet								
360	dwg	---	---	---		16	-	26
RIGHT OF WAY								
OFF CLIFFORD STREET								
361	dwg	---	---	Peard Est		16	-	115
362	dwg	---	---	---		16	-	67 $\frac{1}{2}$
363	dwg	Bourke Daniel	butcher	---		16	-	115
CLIFFORD STREET Cont.								
364	dwg	Russell Samuel	butcher	---		16	-	26 $\frac{1}{2}$
RIGHT OF WAY								
365	dwg	Porteous Isabella	---	Scawell	---	16	-	21 $\frac{3}{4}$

From the 1900 Goulburn City Council Rate Books

CLIFFORD STREET NORTH SIDE (Cont.)

CENTRE WARD

Asst. No.	Property	Occupier	Occupation	Owner	Address	Sec.	Lot	Frontage	16
367	dwg	Carveth Lawrence	carpenter	Carveth L.		16	-	31 feet	
366	dwg	Cuzner Bridget	widow	Scarwell		16	-	19½	
RIGHT OF WAY									
368	dwg	---	---	Arnott Sarah	Clifford St	16	-	118	
369	dwg	Smith Sarah	widow	Smith Sarah	Clifford St	16	-	31	
370	land	vacant	---	Dennis J G		16	-	33½	
371	dwg	Ayling Thomas	---	Bateman H C		16	-	16	
372	dwg	Cowburn Florence	---	Bateman H C		16	-	17	
373	dwg	Somerville Jas	police clerk	Holloway Jesse	Kenmore	16	-	33½	
374	dwg	Armstrong Thos.	R'way messenger	Holloway Jesse	Kenmore	16	-	33½	
375	dwg	Lansdown A S	clerk	Farquhar Janet	Clifford St	16	-	67½	
FAITHFULL STREET HERE									
375A	Tennis Court		Goulburn Club	McCarthy, Sec.		46	---	---	

CLIFFORD STREET SOUTH SIDE

SLOAN STREET HERE

376	dwg	Holland Charles	labourer	Fox Est		3	-	32	
377	dwg	Cant Mary	---	Fox Est		3	-	17½	
378	dwg	Shea Roger	---	Fox Est		3	-	17	
379	dwg	Robertson John	---	Fox Est		3	-	28½	
380	dwg	Walsh Margaret	---	Fox Est		3	-	36½	
381	dwg	Look George	---	Fox Est		3	-	34	
382	dwg	Yates James	---	Fox Est		3	-	45½	
383	dwg	Jackson Henry	---	Fox Est		3	-	44	
384	dwg	---	---	Barber E B	Church St	3	-	15½	
385	dwg	Andrews Hugh	tailor	Barber E B	Church St	3	-	22	
386	dwg	Wallace Joseph	saddler	Barber E B	Church St	3	-	28½	
387	dwg	Rutland Charles	---	Barber E B	Church St	3	-	15	

From the 1900 Goulburn City Council Rate Books

CLIFFORD STREET SOUTH SIDE

CENTRE WARD

17

Asst. No.	Property	Occupier	Occupation	Owner	Address	Sec.	Lot	Frontage
388	dwg	Triglone Susan	---	Neate J R		3	-	22 feet
389	dwg	Bungate Jas	carter	Hawkins Mrs Z		3	-	28½
390/1	dwg/stalls	Lake Austin A	---	Fenton Roger	Verner St	3	-	59½
RIGHT OF WAY								
392/2A	land/shop	McLean Donald	---	Dignam Est		3	-	22
392B	shop	Passmore John	saddler	Dignam Est		3	-	12
392C	shop	Wilkie Alex	carpenter	Dignam Est		3	-	18
RIGHT OF WAY								
AUBURN STREET HERE								
393	F. land	---	---	Warn George	Crookwell	7	-	66
394	dwg	McKillop Robt.	surgeon	McKillop Robt.		7	-	132
395	dwg	---	---	Gearey Kate		7	-	33½
396	dwg	Kelly Ann	undertaker	Kelly Ann		7	-	66½
397	workshop	Soley Charles	blacksmith	Farquhar Janet		7	-	66½
BOURKE STREET HERE								
398	dwg	Macdonald W A	AMP Agent	Bond John	Auburn St	10	-	66
399	dwg	Stewart Archibald	fitter	Stewart Arch.		10	-	66
400	F. land	---	---	Craig Jane		10	-	33
401	F. land	---	---	T'tees Baptist Church		10	-	33
402	dwg	Palmer Charles	clergyman	Schleissman F	Auburn St	10	-	40
403	dwg	Marsh James	drover	---		10	-	25
404	land	vacant	---	Marsh Frances Mary		10	-	66
COWPER STREET HERE								
405	shop/dwg	McFadden F W	storekeeper	Furner Owen	Deccan St	15	-	17½
406	dwg	Woods John	---	Furner Owen	Deccan St	15	-	16
407	dwg	Nowland Wm.	---	Holloway Jesse	Kenmore	15	-	34
408	dwg	---	---	Mitchell Mrs	Clifford St	15	-	26½

<u>From the 1900 Goulburn City Council Rate Books</u>				<u>CLIFFORD STREET</u>	<u>SOUTH SIDE</u>	<u>CENTRE WARD</u>	<u>18</u>	
Asst. No.	Property	Occupier	Occupation	Owner	Address	Sec.	Lot	Frontage
RIGHT OF WAY HERE								
OFF CLIFFORD STREET								
410	dwg	---	---	Mitchell Mrs	Clifford St	15	-	33 feet
411	dwg	---	---	Mitchell Mrs	Clifford St	15	-	33
CLIFFORD STREET Cont.								
412	dwg	Mitchell Mrs	widow	Mitchell Mrs	Clifford St	15	-	15
413	dwg	Cuzner James	R'way porter	Bye Ellen		15	-	26½
RIGHT OF WAY								
OFF CLIFFORD STREET								
414	dwg	Chard H G	---	---		15	-	125
415	dwg	Drummond Peter	blacksmith	Bye Ellen		15	-	125
CLIFFORD STREET Cont.								
416	dwg	Bye Charles	carpenter	Bye Ellen		15	-	27½
417	F.land	---	---	Kennedy Mrs D		15	-	69
418/9	dwgs	Maess Otto	---	Finlay Mrs		15	-	49
RIGHT OF WAY								
420	dwg	Harvey Emma	---	Finlay Mrs		15	-	26
421	dwg	Harvey Caroline	---	Finlay Mrs		15	-	39½
CLIFFORD STREET Cont.								
422	dwg	Hepper Samuel	labourer	Hepper Samuel		15	-	37
423	dwg	Cameron Effie	---	Hepper Samuel		15	-	30½
424/5	land/dwg	Kennedy Thomas	plasterer	Kennedy Thomas		15	-	61
426/7	land/dwg	Kennedy Mrs D	---	Kennedy Mrs D		15	-	217
FAITHFULL STREET HERE								
VICTORIA PARK								

<u>From the 1900 Goulburn City Council Rate Books</u>				<u>CLINTON LANE</u>	<u>EAST SIDE</u>	<u>CENTRE WARD</u>	<u>19</u>	
Asst. No.	Property	Occupier	Occupation	Owner	Address	Sec.	Lot	Frontage
Clinton Street Here								
428	F. land	Slocombe Jno.	butcher	Stewart Thos	Australia St	1	-	120¼ feet
429	dwg	Ford John	---	Stewart Thos	Australia St	1	-	45
430	dwg	Young Elizabeth	---	Stewart Thos	Australia St	1	-	26½
431/2	land/dwg	Wells William	---	Baxter Henry	Bourke St	1	-	58½
433	dwg	English James	labourer	Baxter Henry	Bourke St	1	-	33
<u>CLINTON LANE WEST SIDE</u>								
Clinton Street Here								
434	dwg	Nash Wm	---	Nash William		1	-	132
<u>CAMDEN STREET EAST SIDE</u>								
Mount Street Here								
435	land	vacant	---	Shepherd Fredk.	Teneriffe	2	48/58	650
436	land	vacant	---	Raward John		2	59/60	100½
Withington Street Here								
<u>CAMDEN STREET WEST SIDE</u>								
Mount Street Here								
437	land	vacant	---	Jobson William		2	61/64	200
438	land	vacant	---	Jobson William		2	65/71	350
439/40	land/dwg	Glennan Patrick	labourer	Glennan Patrick		2	72/75	199
Withington Street Here								

From the 1900 Goulburn City Council Rate Books				CLINTON STREET	NORTH SIDE	CENTRE WARD	20	
Asst. No.	Property	Occupier	Occupation	Owner	Address	Sec.	Lot	Frontage
SLOANE STREET HERE								
442	dwg	Stewart Andrew	blacksmith	Stewart Frederick		1	-	20 feet
443	dwg	Stewart Frederick	wheelwright	Stewart Frederick		1	-	21
444	shops	Lake & Stewart	wheelwrights	Stewart Frederick		1	-	82
445/6	store/dwg	Barber E B	produce merchant	Barber E B	Church St	1	-	76½
447	shop/dwg	Mansfield Annie	carter	Mayo Eleanor		1	-	41
CLINTON LANE HERE								
448	shop/dwg	Parnell John	labourer	Parnell John		1	-	23
449	dwg	Garadd John	labourer	Barber E B		1	-	16
450	dwg	---	---	Barber E B		1	-	16
451	shop	---	---	Barber E B		1	-	26½
452	shop	---	---	Barber E B		1	-	26½
AUBURN STREET HERE								
453	dwg	Newman A W	Captain	Newman A W		8	-	50
454	timber yds/shops	Wilkie Bros	builders	Wilkie Wm.	Victoria St	8	-	82½
455	convent	Mooney Sr. Mary	---	Lanigan Dr Wm		8	-	133
BOURKE STREET HERE								
456	dwg	Boyd Austin	---	Bank NSW		9	-	32
HORN SQUARE								
COMMENCE NORTH SIDE								
457	dwg	Clancey Annie	---	Wilgoss Mrs E	N.Sydney	9	-	42
458	dwg	Allen Arthur	carpenter	Costigan Miss		9	-	41
459	dwg	Gilligan Michael	R'way employee	Sidwell Thomas		9	-	40
460	dwg	Morris William	tailor	Sidwell Thomas		9	-	39
CLINTON STREET(Cont.)								
461	dwg	Douglas George	---	Maddock Mrs	Sydney	9	-	34
462	dwg	Morgan Wm	engine driver	Morgan Wm		9	-	38½
463	dwg	Wharton W C	boot maker	Horn Ada		9	-	40½

From the 1900 Goulburn City Council Rate Books				CLINTON STREET	NORTH SIDE (Cont.)	CENTRE WARD	21	
Asst. No.	Property	Occupier	Occupation	Owner	Address	Sec.	Lot	Frontage
464	dwg	Carroll Michael	R'way guard	Gillaspie Mrs H		9	-	40 feet
CLINTON STREET (Cont.)								
465	dwg	Turner James	mason	Turner James		9	-	40½
466	dwg	Turner Robert	mason	Turner R H		9	-	40½
467	dwg	Russell R S	tailor	Russell R S		9	-	41½
468	dwg	-	--	Cooper James		9	-	40
469	shop	Cooper James	storekeeper	Cooper James		9	-	32
470	land	vacant	---	Cooper James		9	-	32½
COWPER STREET HERE								
471/2	land/dwg	Railton Lancelot	cabinet maker	Toombes William		13	-	95
473	land	vacant	---	Birkin A C		13	-	36
474/5	land	vacant	---	Aldridge S J		13	-	72
476/7	land	vacant	---	Strachan D		13	-	72
VICTORIA PARADE HERE								
478/9	land	Woods Annie	---	Woods Annie		13	-	132
480	workshop	Murphy John	blacksmith	Finlay Mrs		13	-	109
481	dwg	Murphy John	blacksmith	Finlay Mrs		13	-	37½
482	shop/dwg	Gale John A	storekeeper	Gale John A		13	-	61½
FAITHFULL STREET HERE								
483	dwg	Costello James	---	Costello James		45	-	30
484/5	land/dwg	Astbury J P	clerk	Astbury Victoria		45	-	76
486	dwg	Fowler Wm. John	Inspr Nuisances	Fowler Mrs		45	-	45
487	dwg	Simpson L C	ironmonger	Simpson L C		45	-	30
488	dwg	Simpson L C	ironmonger	Simpson L C		45	-	15
489	dwg	Simpson L C	ironmonger	Simpson L C		45	-	45
490	dwg	McAlister Jas	---	Jordan Michael	Auburn St	45	-	45
491	F. land	---	---	Beaumont Arthur	Wagga	45	-	45
492	land	vacant	---	Darleston Mrs	Mummell Rd	45	-	32

<u>From the 1900 Goulburn City Council Rate Books</u>				<u>CLINTON STREET NORTH SIDE</u>	<u>CENTRE WARD</u>	<u>22</u>		
Asst. No.	Property	Occupier	Occupation	Owner	Address	Sec.	Lot	Frontage
493	dwg	Cox Wm George	millar	Cox Mrs W G		45	-	96 feet
494	dwg	Kenny & Nicholas	saddlers	Clifton --	Campbelltown	45	-	31½
495	dwg	Woods A P	Telegraph Oper.	Adams Mary		45	-	33
496	land	vacant	---	Lyons Martin	Queensland	45	-	136
<u>COROMANDEL STREET HERE</u>								
497	F. Land	---	---	Schleicher A		50	-	147½
A LANE HERE								
498	F. land	---	---	Cook Samuel	Mayor St	50	-	91
499	shop/dwg	Kothe Harry	storekeeper	Kothe Harry		50	-	40
RIGHT OF WAY								
A LANE HERE								
500	F. land	---	---	Kothe Henry		50	11	40
501	dwg	Roberts Wm	cabman	Betts A M		50	-	40
502	v land	---	---	Sthn Bldg Company		50	-	40
503	dwg	Jones Thomas	---	Canham Ann	Kippilaw	50	-	80
RIGHT OF WAY								
<u>DECCAN STREET HERE</u>								
A LANE HERE								
504	land/dwg	Wilson Alex	contractor	Wilson Alex		113	-	226
505	F. land	Harney Wm	Maintenance man	Harney Wm		112	-	229
506	F. land	Armstrong F R	R'way porter	Armstrong F R		111	-	122
<u>WHEEO ROAD HERE</u>								

CLYDE STREET NORTH SIDE

VIEW STREET HERE

507	F. land	---	---	Savings Bank NSW		4	-	660
508	dwg	Berrill Alice	---	Savings Bank NSW		4	-	883
509/10	F. land	---	---	London Bank of Australia		5	-	1000

From the 1900 Goulburn City Council Rate Books

CLYDE STREET SOUTH SIDE

CENTRE WARD

23

Asst. No.	Property	Occupier	Occupation	Owner	Address	Sec.	Lot	Frontage
<u>VIEW STREET HERE</u>								
511	F. land	Molloy Austin	dairyman	Betts A M		3	-	1320 feet
512	F. land	---	---	---		6	-	1000
<u>RIVER STREET HERE</u>								

COROMANDEL STREET EAST SIDE

A LANE HERE

513	land	vacant		Lyons Martin	Queensland	45	-	223
514	land	vacant		Slocombe John	Auburn St			
515	land	vacant		Lamb Richard	Mummell			
516	land	vacant		Lamb Richard	Mummell			

COROMANDEL STREET WEST SIDE

517	dwg	Redshaw Wm	---	Schleicher A		50	-	92½
518	dwg	Sluice John A	---	Fry Edward		50	-	32
519	dwg	---	---	Fry Edward		50	-	48
520	dwg	---	---	Fry Edward		50	-	39½
521	land	vacant	---	Evans Wm Est		50	-	33½
<u>VERNER STREET HERE</u>								

COWPER STREET EAST SIDE

CLINTON STREET HERE

A LANE HERE

525	land	vacant	---	Smith James		9	6	45
A LANE HERE								
526	dwg	Marshall Colin	---	Evans D F	Liverpool	9	-	31
527	dwg	Hannon Michael	---	Evans D F	Liverpool	9	-	48
<u>VERNER STREET HERE</u>								

528 dwg Evans G W

From the 1900 Goulburn City Council Rate Books					COWPER STREET EAST SIDE	CENTRE WARD	24	
Asst. No.	Property	Occupier	Occupation	Owner	Address	Sec.	lot	Frontage
529	F. land	---	---	Long Edward	Auburn St	12	-	50 feet
530	dwg	Small Robertson	builder	Small Robertson		12	-	65½
531	F. land	---	---	Moran T Est		12	-	65½
532	dwg	Morris Thomas	---	Moran T Jnr.		12	-	105
533	dwg	Sims William	---	Moran T Est		12	-	51
MONTAGUE STREET HERE								
533A	land	vacant	---	---		10	-	-
534	Hut/land	---	---	Teece Jeremiah		10	-	164
CLIFFORD STREET HERE								
535/6	LAND VACANT		---	Evans Wm. Est		11	-	81
537	dwg	Wright Joshua	mason	Read Mrs		11	-	20½
538	dwg	Wright J W	coach builder	Wright J W		11	-	39½
539	dwg	Ferguson Jas	engine driver	Ferguson Jas		11	-	70
540	land	vacant	---	Ferguson Jas		11	13	66
541/2	land	vacant	---	Joseph H M	Bombala	11	12	66
GOLDSMITH STREET HERE								

COWPER STREET WEST SIDE

CLINTON STREET HERE

A LANE HERE

543	dwg	Shaw Thomas	---	Barber E B		13	-	34
544	dwg	---	---	Barber E B		13	-	34
545	dwg	---	---	Gillespie Miss		13	-	27
546	dwg	Young Elizabeth	---	Gillespie Miss		13	-	27
547	dwg	---	---	Gillespie Miss		13	-	42½

VERNER STREET HERE

548	dwg	Meyer Solomon	storekeeper	Commercial Bank		14	-	197
549	dwg	McKillop J A	bank clerk	Bellasis Mrs		14	-	133

From the 1900 Goulburn City Council Rate Books					COWPER STREET WEST SIDE (Cont.)	CENTRE WARD	25	
Asst. No.	Property	Occupier	Occupation	Owner	Address	Sec.	Lot	Frontage
550	dwg	Gillespie Chas	boot Manufacture	Gillespie Chas		14	-	66 feet
551	dwg	Kerr A A	agent	Kerr A A		14	-	132
552	dwg	Armstrong F R	R'way employee	Armstrong Mrs		14	-	66
553	dwg	Gerard Francis	---	Gerard F		14	-	68
MONTAGUE STREET HERE								
554/5	land/dwg	Abbott Geo	Engine driver	Abbott George		15	-	50
556	dwg	Holdorf C J	Comm. traveller	Williams Wm		15	-	30
557	dwg	Hahn Walter	hairdresser	Williams Wm		15	-	28½
558	dwg	Freeman Harold	---	Williams Wm		15	-	28½
559	dwg	Anderson Jas	R'way employee	Fowler E		15	-	30
560	dwg	Nosworthy Ben	---	Fowler E		15	-	34½
561	dwg	Walker John	draper	Fowler E		15	-	3-
562	dwg	Blake Arthur	groom	Fowler E		15	-	35
563	dwg	Herbert Albert	butcher	Painter Frederick		15	-	25
564	dwg	Nettleton Wm	---	Painter Frederick		15	-	25
565	dwg	Walker Andrew	painter	Woodhall E G		15	-	33
566	land	vacant	---	Butler Mrs A		15	-	77
567	dwg	Hample Wm	plasterer	Hample Annie R		15	-	38½
568	dwg	Nesbitt Wm	R'way employee	Starr Thomas		15	-	38½
569	dwg	Bayliss Charles	R'way employee	Starr Thomas		15	-	38½
CLIFFORD STREET HERE								
571	dwg	unfinished	---	---		16	-	43
572	F. land	---	---	Ball Est		16	-	270
GOLDSMITH STREET HERE								

Asst. No.	Property	Occupier	Occupation	Owner	Address	Sec.	lot	Frontage
CLINTON STREET HERE								
573	dwg	Duncan Geo. C	---	Kenny Dennis	Mummell	50	-	92 feet
574/7	F.land	Duncan Geo. C	---	Kenny Dennis	Mummell	50	-	160
MAYOR STREET HERE								
578/9	dwg/land	O'Brien Harold	solicitor	O'Brien Harold		50	-	172
A LANE HERE								
VICTORIA PARK								

DECCAN STREET WEST SIDE

CLINTON STREET HERE

580	land	vacant	---	Evans W Est		114	-	116
581	dwg/orchars	Fynmore Henry	Clerk,Lands Dept	Theobald Geo		115	-	219
582	dwg	Hedges James	---	Theobald Geo		115	-	
583	dwg	Clay James	---	Russell William		116	-	48
584	dwg	Clarke William	---	Brown John		116	-	208

VERNER STREET HERE

585	F.land	Furner Owen	storekeeper	Furner Owen		123	-	250
586	dwg	Furner Owen	storekeeper	Furner Owen		124/5	-	483½

A STREET HERE

587	dwg/land	Cooper D J	Inspector/Schools	Commercial Bank		128/9	-	---
-----	----------	------------	-------------------	-----------------	--	-------	---	-----

CLIFFORD STREET HERE

588	land	vacant	---	Gibson A C (Mortgagee)		200	1/4	240
589	land	vacant	---	Gibson A C (Mortgagee)		131	4/8	240

MOUNT STREET HERE

ELLSMERE STREET WEST SIDE

590	dwg	Carroll Mary	widow	Carroll Mary		5	-	33½
591	dwg	---	---	Carroll Mary		5	-	25½
592	dwg	Trompp Geo. J	carter	Trompp Geo. J		5	-	28½

RIGHT OF WAY

Asst. No.	Property	Occupier	Occupation	Owner	Address	Sec.	Lot	Frontage
OFF ELLSMERE STREET								
593	stables	Daniel Geo. H	undertaker	Daniel Walter Est		5	-	61½
ELLSMERE STREET (Cont.)								
594	dwg	Morton Alexander	cabman	Morton Alexander		5	-	85
596	dwg	Nelson Jonas	bootmaker	Baxter Henry		5	-	27
597	dwg	Lewis George	---	Baxter Henry		5	-	28½
598	dwg	Bullman Thomas	painter	Baxter Henry		5	-	26
599	dwg	Wilson John	horse trainer	Baxter Henry		5	-	26
600	dwg	Wright Hannah	widow	Daniel Walter Est		5	-	27
ELLSMERE STREET EAST SIDE								
601	dwg	Miller Mary	---	Hay D G	Binda	5	-	62½
602	dwg	Levy William	---	Hay D G	Binda	5	-	60
603	dwg	Atkinson Wm	---	Hay D G	Binda	5	-	60½
604	dwg	Lamb Henry	---	Hay D G	Binda	5	-	66½
605	dwg	Hedges Alfred	postman	Stacey George		5	-	55½
OFF ELLSMERE STREET								
607	dwg	Green Lucy	---	Green Lucy		5	-	29

FAITHFULL STREET EAST SIDE

CLINTON STREET HERE

A LANE HERE 48 feet

608	dwg	Dann Thomas	---	Stewart Alexander		13	-	27½
609	dwg	Byrnes Kate	---	Stewart Alexander		13	-	27½
610	dwg	Penberthy Wm	---	Stewart Alexander		13	-	27
611	dwg	O'Connor Mary	---	Stewart Alexander		13	-	27½
612	dwg	Evans William	---	Stewart Alexander	Clinton St	13	-	36
613	dwg	Thompson Benjamin	---	Frost Wm A		13	-	44

Asst. No.	Property	Occupier	Occupation	Owner	Address	Sec.	Lot	Frontage
615	dwg	Fleming Wm	---	Frost Wm A		13	-	14½ feet
616	dwg	Putland John	---	Frost Wm A		13	-	14½
VERNER STREET HERE								
617/8	land/dwg	Jones Phoebe	widow	Jones Phoebe		14	-	221½
619	dwg	Pryke John	---	Jones Phoebe		14	-	120
MONTAGUE STREET HERE								
620/2	land	vacant	---	Siggs Mrs R F	Powell Park	15	-	232
623	dwg	Kennedy ^{D.} Jnr.	plasterer	Kennedy Mrs		15	-	123
CLIFFORD STREET HERE								
LANE OFF FAITHFULL STREET								
624	dwg	---	---	Easlea Charles		16	-	33
FAITHFULL STREET (Cont.)								
625	dwg	---	---	Williams Thomas	Baw Baw	16	-	44½
626	dwg	Payne James	---	Williams Thomas	Baw Baw	16	-	38
627	dwg	---	---	Godfrey John		16	-	33
628	dwg	---	---	Easlea Charles		16	-	24
629	dwg	Jameson Alfred	---	McAlister Matthew		16	-	37
629A	F.land	---	---	---		16	8	66
630	F.land	Coughlan Est	---	Downey Jane, Executrix,	G.Gullen	16	7	66
630A	dwg	Kingsell Wm	plumber	Kingsell W J H		16	6	66
GOLDSMITH STREET HERE								
<u>FAITHFULL STREET WEST SIDE</u>								
A LANE 15 feet here								
631	dwg	Donnelly Bernard	coach builder	Donnelly Bernard		45	-	64
632	dwg	Hughes George	labourer	Fry Edward		45	-	33
633	Hut/land	Wilcox Richard	carpenter	Wilcox Richard		45	-	33
VERNER STREET HERE								
VICTORIA PARK								
GOLDSMITH STREET HERE								

Asst. No.	Property	Occupier	Occupation	Owner	Address	Sec.	Lot	Frontage
CHARLES STREET HERE								
634	F.land	Lake Austin A	livery stables	Pedley Mercy	Clifford St	--	--	490 feet
635	land	vacant	---	Betts A M ??		3	4/6	264½
636	dwg	---	---	Cuzner Bridget	Clifford St	3	1/3	198
637/44	land	vacant	---	Jobson Wm	Towrang	1	10/9	528
645	dwg	Windle Nicholas	carter	Windle Nicholas		1	9	66
646	F.land	Nicholls Robert	labourer	Stacey George	Auburn St	1	7/8	137
647	dwg	McClung Arthur	---	McClung Arthur		1	6	66
648	dwg	Snow George	engine driver	Snow George		1	5	56
649	dwg	Gulson Thomas	brewer	Gulson Thomas		1	4	69
650	brewery	Gulson Thomas	brewer	Gulson Thomas		1	4/3	82
651	land	vacant	---	Jobson William		1	2/1	242
WOLLONDILLY RIVER HERE								
<u>FITZROY STREET WEST SIDE</u>								
NEWTON STREET HERE								
652	dwg	Hoggarty James	---	Fenwick Mrs	Socley Valley	1	-	500
653	dwg	Callaghan Ann	widow	Callaghan Ann		1	-	304
654	F.land	---	---	Workman Caroline		1	-	192
655	F.land	---	---	E S & A Bank		1	-	167
656	F.land	---	---	Cooper R C	Tirranna	1	-	437
WOLLONDILLY RIVER HERE								
<u>GANNON STREET EAST SIDE</u>								
CLIFFORD STREET HERE								
657	land	vacant	---	Hospital Trustees		4	-	215

From the 1900 Goulburn City Council Rate Books				GANNON STREET WEST SIDE	CENTRE WARD	30		
Asst. No.	Property	Occupier	Occupation	Owner	Address	Sec.	Lot	Frontage
<u>CLIFFORD STREET HERE</u>								
658	sheds	---	---	London Bank of	Australia	4	3	67 feet
659	land	vacant	---	Marsden James	Binda	4	2	67
660	land	vacant	---	Marsden Est		4	1	68
<u>GOLDSMITH STREET SOUTH SIDE</u>								
<u>SLOANE STREET HERE</u>								
RIGHT OF WAY 12½ feet								
661	dwg	Evans William	fettler	Allen Richard	Junee	4	-	46
662	dwg	Cox Henry C	Asst Town Clerk	Cox H C		4	-	45½
663	dwg	Vernon H T	plumber	Stacey George		4	-	48½
664	dwg	Funnell Fredk.	fireman	McAlister Matthew		4	-	44
665	dwg	Cullen Margaret	---	Cullen Margaret		4	-	41½
666/7	land/dwg	McShane J J	lime merchant	Ball Est		4	-	164
668	dwg	Law James	---	Ball Est		4	-	29¾
A LANE HERE 15 feet								
<u>AUBURN STREET HERE</u>								
669	dwg	Porter Wm	bootmaker	Betts A M ??		5	-	37½
670	dwg	---	---	Ferguson Mrs	Ifield	5	-	43
671	dwg	land	---	Lander Henry		5	-	43½
672	dwg	Smith James	---	Lowry Mrs		5	-	40½
673	dwg	Adams George	---	McLaughlin Mrs H		5	-	43½
674	dwg	Bacon Walter	---	McLaughlin Mrs H		5	-	75½
675	dwg	Gavin M A	widow	McLaughlin Mrs H		5	-	38
676	dwg	Nelson Elizabeth	widow	McLaughlin Mrs H		5	-	43½
677	dwg	McLaughlin H	widow	McLaughlin Mrs H		5	-	46½
679	dwg	Barfoot John	labourer	Clewitt R B		5	-	46
<u>BOURKE STREET HERE</u>								

From the 1900 Goulburn City Council Rate Books				GOLDSMITH STREET SOUTH SIDE (Cont.)	CENTRE WARD	31		
Asst. No.	Property	Occupier	Occupation	Owner	Address	Sec.	Lot	Frontage
680	dwg	---	---	Lumsden Mrs John		11	-	22½ feet
681	dwg	Dallas Hector	bootmaker	Lumsden Mrs John		11	-	23
682	dwg	Futcher Alfred	labourer	Lumsden Mrs John		11	-	25½
683	dwg	Price Mary	widow	Lumsden Mrs John		11	-	21
684	dwg	---	---	Lumsden Mrs John		11	-	44
685/9	land	vacant	---	Meyer T F		11-	-	432
<u>COWPER STREET HERE</u>								
690	F.land	Kingsell Wm	plumber	Craig Jane		16	-	330
<u>FAITHFULL STREET HERE</u>								
NSW GOVT. LAND								
A STREET 66 ft								
HOSPITAL								
<u>COROMANDEL STREET HERE</u>								
HIGH SCHOOL LAND								
<u>DECCAN STREET HERE</u>								
<u>HOSKIN STREET HERE</u>								
<u>HAWTHORNE STREET NORTH SIDE</u>								
<u>PINE STREET HERE</u>								
691	dwg	---	---	Lemm F	Balmain	2	9	---
<u>THE AVENUE HERE</u>								
<u>FITZROY STREET HERE</u>								
<u>HAWTHORNE STREET HERE SOUTH SIDE</u>								
<u>PINE STREET HERE</u>								
692	land	vacant	---	Jobson Wm	Towrang	3	7	31½
693	land	vacant	---	---		3	8	51½
694	F.land	---	---	Cuzner Bridget	Clifford St	3	9	111½

Asst. No.	Property	Occupier	Occupation	Owner	Address	Sec.	Lot	Frontage
695	shop/dwg	Fenwick Thomas	Butcher	Fenwick Thomas		2	1/3	150
696	land	vacant	---	Shepherd Frederick	Teneriffe	2	4	50
697	land	vacant	---	Jobson William	Towrang	2	5/8	200
698	dwg	Laverty John	dealer	Laverty John		2	9	50
699	land	vacant	---	Jobson William	Towrang	2	10/13	200
700	dwg	Wettig Fredk.	---	Lander Dugald		2	14	50
701	land	vacant	---	Raward Wm John	Argyle St	2	15	70½
702	dwg	Dunlop Wm	dealer	Savings Bank NSW		-	6/7	530

JOHN STREET NORTH SIDE

703	dwg	Laker Henry	bricklayer	Laker Henry		45	-	68
706	land	vacant	---	Bennett Copeland	Bundanoon	45	-	67

JOHN STREET SOUTH SIDE

707	land	vacant	---	Evans David	Auburn St	45	-	22
708	dwg	---	---	Monday J	Young	45	-	22
709	dwg	Coleman John	---	Monday J	Young	45	-	22
710	dwg	Knudson Robert	---	Knudson Christopher		45	-	33
711	dwg	Field John	drover	Page Robert		45	-	33
712	dwg	Brown Walter	painter	Brown Walter		45	-	33
713	land	vacant	---	Fox ---		45	-	33
714	dwg	Knudson C. Mornam	painter	Knudson C N		45	-	33
715	dwg	Page Robert	painter	Page Robert		45	-	30
716	dwg	---	---	Brown Walter		45	-	30
717	dwg	---	---	Brown Walter		45	-	30
718	dwg	---	---	Brown Walter		45	-	15
719	dwg	---	---	Page Robert		45	-	15
720/2	dwg/land	---	---	Page Robert		45	-	45
723	land	vacant	---	---		45	-	122

Asst. No.	Property	Occupier	Occupation	Owner	Address	Sec.	Lot	Frontage
<u>SLOANE STREET HERE</u>								
724	hotel	McInnes A A	publican	Davidson John		3	-	122 feet
725	F. land	Finlay & Co	auctioneers	Finlay & Co		3	-	51
726	offices	Finlay & Co	auctioneers	Finlay & Co		3	-	45½
727/31	offices	Protestant Hall Co	---	---		3	-	--
732	Goulburn Club	S H Belcher	Treasurer	Waugh Est		3	-	39½
733	dwg	Hollis Percy	Prof of Music	Bank of NSW		3	-	39½
734	dwg	Thompson W	---	Marsden Est		3	-	49½
735	bank	Thompson W	manager	A J S Bank Co		3	-	45
<u>RIGHT OF WAY</u>								
736	OFFICES	Steadman Geo.	agent	Knowlman Jno		3	-	reted with Asst. 40

AUBURN STREET HEREMAYOR STREET NORTH SIDECOROMANDEL STREET HEREA LANE HERE

738/9	dwg/land	Shepherd E H	---	Smith H		50	-	62
740	dwg	O'Connell John	---	Smith H		50	-	13½
741	dwg	Cook Wm	Collector	Blagg Joseph		50	-	27
742	dwg	Thornton GWJ	---	Chalmers Dr. Wm		50	-	27
743	F. land	Shurmer Chas	---	Shurmer Mrs		50	-	149½
744	dwg	Shurmer Chas	---	Shurmer Chas		50	-	50

A LANE 14 feetDECCAN STREET HEREMAYOR STREET SOUTH SIDECOROMANDEL STREET HERE

745/6	dwg/garden	Cook Samuel	labourer	Cook Samuel		50	-	90½
-------	------------	-------------	----------	-------------	--	----	---	-----

From the 1900 Goulburn City Council Rate Books MAYOR STREET SOUTH SIDE (Cont.) CENTRE WARD 34

Asst. No.	Property	Occupier	Occupation	Owner	Address	Sec.	Lot	Frontage
A LANE HERE 11 feet								
748	dwg	Brown Henry	carter	Brown Henry		50	-	37½ feet
749	dwg	Cottingham Ellen	laundress	Cottingham Ellen		50	-	29½
750	F.land	Brown Henry	carter	Brown Henry		50	-	41
751	F.land	---	---	Canham Ann	Kippilaw	50	-	80
A LANE HERE 11 feet								
DECCAN STREET HERE								

MONTAGUE STREET NORTH SIDE

SLOANE STREET HERE

BOTANIC GARDENS

AUBURN STREET HERE

A LANE 30 feet (Back Street)

752	workshop	Taylor George	blacksmith	Gannon Est		6	-	27½
753	station	Fire Brigade Board		Lawes E R, Superintendent		6	-	--
754/5	shop	Holland R	stove mks	Commercial Bank		6	-	28
756	v land	Baptist Church Trustees		Hockey S B		6	-	40
757/8	dwg/offices	Sands Wm	auctioneer	Sands William		6	-	57½
759	hotel	Magee Richard	publican	London Bank of Aust		6	-	79
760	dwg	Stewart W A	---	McConnell Mary		6	-	66½
761	dwg	Walton Storey	---	Brodie Est		6	-	66
762	dwg	Cantwell Bridget	---	Brodie Est		6	-	66

BOURKE STREET HERE

CATHEDRAL CHURCH OF ENGLAND

763/4	dwgs	Henderson J L	stock Inspect.	Lanigan Dr.		10	-	140
765	land	vacant	---	Lanigan Dr		10	-	74

COWPER STREET HERE

A LANE 10 feet

OFF MONTAGUE STREET

From the 1900 Goulburn City Council Rate Books MONTAGUE STREET NORTH SIDE (Cont.) CENTRE WARD 35

Asst. No.	Property	Occupier	Occupation	Owner	Address	Section	Lot	Frontage
766	dwg	Blake George	---	Donnelly Bernard		15	-	139
MONTAGUE STREET (Cont.)								
767	land	vacant	---	Marsden James	Binda	15	-	37
768	dwg	Bye Ellen	widow	Bye Ellen		15	-	33
A LANE 21 feet								
OFF MONTAGUE STREET								
769	dwg	Pinkney Mark	fitter	Pinkney Mark		15	-	58
770	F.land	Pinkney Mark	fitter	Cooper James		15	-	48
771	dwg	---	---	Donnelly Bernard		15	-	48
772	dwg	---	---	---		15	-	47
MONTAGUE STREET (Cont.)								
773	dwg	Roberts E J	school teacher	Stevens E	Auburn St	15	-	23½
774	dwg	Hahn John	---	Stevens E	Auburn St	15	-	23½
775	dwg	McHardy Chas	policeman	Jordan Est		15	-	15¾
776/7	dwg/land	Bowstead Grace	---	Jordan Est		15	-	51
778	dwg	Bailev Stephen	---	Ormerod Mrs J		15	15	66½
779	dwg	Finlay James	---	Ormerod Mrs J		15	14	33
780	land	vacant	---	O'Sullivan Kate		15	13	66
FAITHFULL STREET HERE								

MONTAGUE STREET SOUTH SIDE

SLOANE STREET HERE

COURT HOUSE

TECHNICAL SCHOOL

AUBURN STREET HERE

RIGHT OF WAY

783	workshop	Sherring F	bootmaker	Burge S B		7	-	30
784	offices	AMP Soc	WA McDonald, manager	AMP Soc		7	-	

Asst. No.	Property	Occupier	Occupation	Owner	Address	Sec.	Lot	Frontage
785/6	offices	Manfred E C	Architect	AMP Society		7	}	40 feet
787	offices	Betts A M	solicitor	AMP Society		7		
788	factory	McAlister A L	cordial maker	McAlister Chas		7	-	77½
789	studio/dwg	Caspers Mrs	photographer	Caspers Mrs		7	-	46½
780A	dwg	Stewart Kate	---	Harris Geo. Snr.		7	-	14
781A	dwg	McGarry Mrs Sarah	--	Harris Geo Snr.		7	-	14
782A	dwg	Horton --	---	Harris Geo. Snr.		7	-	14½
783A	dwg	Harrison --	---	Harris Geo. Snr.		7	-	14½
784A	dwg	Harris Geo. Snr.	---	Harris Geo. Snr.		7	-	14½

RIGHT OF WAY HERE

LANE TO THE EAST -- CARTWRIGHT SQUARE

785A	land	vacant	---	Marsden Est.		7	-	34
A LANE 13 feet EAST								
786A	dwg	Hollis John	---	Marsden Est.		7	-	64
787A	land	vacant	---	Marsden Est.		7	-	44
788A	dwg	Roddam W A	---	Barber E B		7	-	16
789A	dwg	McDonald D C	---	Barber E B		7	-	29
790A	dwg	---	---	Barber E B		7	-	15½
791A	dwg	Riley Kate	---	Barber E B		7	-	24

A LANE HERE 13½ feet

MONTAGUE STREET (Cont.)

792	shop/dwg	Page Alfred J	carpenter	Page	A J	7	-	42
793	dwg	Sherring Frank	bootmaker	Sherring Frank		7	-	18
794	dwg	Henville Aaron	---	Sherring Frank		7	-	18
795	dwg	Bailey Louisa	widow	Bailey Louisa		7	-	18
796	dwg	Baxter Ellen	Boarding house	---		7	-	36
797	dwg	Kennerly Henry	R'way employee	Wilson M A		7	-	27½
798	dwg	Wilson Mary A	widow	Wilson Mary A		7	-	37½

Asst. No.	Property	Occupier	Occupation	Owner	Address	Sec.	Lot	Frontage
BOURKE STREET HERE								
CATHEDRAL CHURCH OF ENGLAND								
CHURCH STREET HEPE								
800	dwg	Phillips NCC	librarian	Phillips NCC		12	1	84 feet
801	dwg	Senter James	engine driver	Senter James		12	2	37½
A LANE HERE 11 feet by 228 feet								
OFF MONTAGUE STREET								
802	dwg	Hazelwood Wm	---	Schleicher A		12	-	31½
803	dwg	Hazelwood Wm	---	Schleicher A		12	-	66
804	land	vacant	---	Schleicher A		12	-	33
805	dwg	Greenwood F	---	Schleicher A		12	-	25½
806	dwg	---	---	Schleicher A		12	-	11½
807	dwg	Tierney Jeremiah	---	Schleicher A		12	-	24
808	dwg	Beattie Margaret	---	Schleicher A		12	-	24
MONTAGUE STREET (Cont.)								
809	dwg	Mason Thomas	---	Schleicher A		12	-	60
810	dwg	Smith Ridget	---	---		12	-	70
COWPER STREET HERE								
811/12	land/dwg	---	---	Vicars Est		14	-	109½
813	F. land	Abbott Geo.	---	Abbott Geo		14	-	28
LANE 106 feet OFF MONTAGUE STREET								
814	dwg	Tully Catherine	widow	Ingleton Robert		14	-	106½
MONTAGUE STREET (Cont.)								
815	dwg	Ingleton Robert	engine driver	Ingleton Robert		14	-	28
816	dwg	Schleissman Mary	widow	Schleissman Mary		14	-	67
817	land	vacant	---	Ingleton Robert		14	-	132
FAITHFULL STREET HERE								

From the 1900 Goulburn City Council Rate Books

MOUNT STREET

38.

Asst. No.	Property	Occupier	Occupation	Owner	Address	Sec.	Lot	Frontage
818/20	land	vacant	---	Betts A M		131	9/11	180 feet
821/3	land	vacant	---	Barber E B		131	12/14	180
824/6	land	vacant	---	Slocombe John		131	15/17	180
827/8	land	vacant	---	Zouch R E		131	18/19	120

NEWTON STREET NCRTH SIDE

DECCAN STREET HERE

829/30	land/dwg	---	---	Vickery Mrs E		---	3/4	680½
--------	----------	-----	-----	---------------	--	-----	-----	------

VIEW STREET HERE

NEWTON STREET SOUTH SIDE

HCSKIN STREET HERE

VIEW STREET HERE

PINE STREET EAST SIDE

FITZROY STREET HERE

831/3	land	vacant	---	Jobson William		4	15/7	589½
833A	land	vacant	---	Jobson William		4	6	66
834	dwg	Harrison W J	gardener	Harrison W J		4	5/1	369½

WOLLONDILLY RIVER HERE

PINE STREET WEST SIDE

FITZROY STREET HERE

HAWTHORNE STREET HERE

835/7	land	vacant	---	Jobson William		2	8/6	198
838	garden	Harrison W J	gardener	Harrison W J		2	5/4	147

WOLLONDILLY RIVER HERE

From the 1900 Goulburn City Council Rate Books

RIVER STREET WEST SIDE

CENTRE WARD

39

Asst. No.	Property	Occupier	Occupation	Owner	Address	Sec.	Lot	Frontage
839	F.land	---	---	Chalmers Dr.		174/3	---	---
840	F.land	---	---	Savings Bank of NSW		-	7/8	-
840A	F.land	---	---	Savings Bank of NSW		-	9	-

WOLLONDILLY RIVER HERE

SLOANE STREET WEST SIDE

CLINTON STREET HERE

841	hotel	Swift John	publican	Perpetual Trustee Co		1	-	73 feet
842	shop/dwg	Abdallah Chas	---	Perpetual Trustee Co		1	-	15¾
843	shop/dwg	Raphael Joseph	---	Perpetual Trustee Co		1	-	16
844	shop/dwg	Hessnie Nicholas	---	Perpetual Trustee Co		1	-	15¾
845	shop/dwg	Jacob A E	---	Perpetual Trustee Co		1	-	16
846	shop/dwg	---	---	Perpetual Trustee Co		1	-	16
847	shop/dwg	---	---	Perpetual Trustee Co		1	-	14½
848	shop/dwg	Dann Thomas	---	Perpetual Trustee Co		1	-	14½
849	dwg	Garradd S H	---	Perpetual Trustee Co		1	-	16
851	dwg	Lee Tommy	---	Perpetual Trustee Co		1	-	18
852	dwg	Corbett Thomas	---	Perpetual Trustee Co		1	-	18

RIGHT OF WAY

853	hotel	Stephenson Cecil	publican	Stephenson James		1	-	89½
854	shop/dwg	---	---	Stewart Thomas		1	-	67½
855	dwg	Wah Hue	---	University of Sydney		1	-	66
856	land/dwg	Smidt Wm	---	University of Sydney		1	-	45

VERNER STREET HERE

857/8	shop/dwg	Walker Mrs Ann	---	Walker C. Est		2	-	49
859	dwg	Blake John	Boarding house	Lambert Allan		2	-	85½

Asst. No.	Property	Occupier	Occupation	Owner	Address	Sec.	Lot	Frontage
862	dwg	---	---	Rogers Charles		2	-	22 $\frac{1}{4}$ feet
863	dwg	Rogers Chas.	---	NSW Mtgagae Loan		2	-	22 $\frac{1}{4}$
864	Arcade&Rink	Rogers Charles	---	NSW Mortgage Loan		2	-	21
865	Dwg	Anderson David	shopman	NSW Mortgage Loan		2	-	22 $\frac{3}{4}$
866	hotel	Faulder John	publican	Brodie Estate		2	-	67 $\frac{1}{2}$

POLICE STATION AND LOCK-UP

LAND AND SURVEY OFFICES

COURT HOUSE

MORGUE

MONTAGUE STREET HERE

BCTANIC GARDENS

MARKET STREET HERE

A LANE HERE -OFF SLOANE STREET

867	stables	---	---	Lake Austin A		3	-	110 $\frac{1}{2}$
-----	---------	-----	-----	---------------	--	---	---	-------------------

SLOANE STREET (Cont.)

869	Rink	---	Brewer	Bartlett		3	-	61
870	F.land	---	---	Fox Estate		3	-	67 $\frac{1}{2}$

CLIFFORD STREET HERE

872	land	vacant	---	Hospital Trustees		4	-	334 $\frac{1}{2}$
873	dwg	Seiffert Louis	gardener	Robinson O.		4	-	26 $\frac{1}{2}$
874	dwg	Means George	postman	Robinson O.		4	-	40
875	dwg	Greening Chas	---	Foster Estate		4	-	36 $\frac{1}{2}$
876	dwg	Martin John	---	Foster Estate		4	-	18 $\frac{1}{2}$

RIGHT OF WAY

OFF SLOANE STREET

877	dwg	---	---	Foster Estate		4	-	23 $\frac{1}{2}$
878	dwg	---	---	Foster Estate		4	-	24
879	dwg	---	---	Foster Estate		4	-	24 $\frac{1}{2}$

Asst. No.	Property	Occupier	Occupation	Owner	Address	Sec.	Lot	Frontage
880	dwg/land	---	---	Foster Estate		4	--	24 $\frac{1}{2}$ } 131 } fee

SLOANE STREET (Cont.)

881	dwg	Moy Sing	cookshop	Foster Estate		4	-	68
882	land/shed	---	---	Ball Estate		4	-	36
883	dwg	Warner Edward	R'way employee	Thompson Mrs	Brisbane	4	-	32

GOLDSMITH STREET HERE

VERNER STREET NORTH SIDE

SLOANE STREET HERE

884	shed/yard	---	---	Walker Chris Estate		2	1/2	133 $\frac{3}{4}$
885	land	vacant	---	Heydon Mrs		2	1/2	93 $\frac{3}{4}$
886	shop	Walker John T	saddler	Heydon Mrs		2	1/2	19

LANE OFF STREET

887	dwg	---	---	Walker Chris Estate		2	2	45
888	dwg	---	---	Rogers Charles		2	3	13 $\frac{1}{2}$
889	dwg	Power George	---	Walker Chris Estate		2	3	13 $\frac{1}{2}$
890	dwg	King John	---	Rogers Charles		2	3	13
891	dwg	---	---	Rogers Charles		2	3	13 $\frac{1}{2}$
892	dwg	Cowling Wm	---	Rogers Charles		2	3	13 $\frac{1}{2}$
893	dwg	---	---	Gregory G Estate		2	8	13
894	dwg	Bacon Wm	---	Gregory G Estate		2	8	13
895	dwg	Pearce John	storekeeper	O'Sullivan Kate		2	8	39 $\frac{1}{2}$

VERNER STREET (Cont.)

896	shop	Pearce John	storekeeper	O'Sullivan Kate		2	-	38 $\frac{1}{2}$
897	workshop	Lemon W J	plumber	O'Sullivan Kate		2	-	54
898/9	dwg	Nelson Sarah	---	Huggins Estate		2	-	31 $\frac{1}{4}$
900	dwg	Berrell Isabella	---	Huggins Estate		2	-	13 $\frac{1}{4}$

Asst. No.	Property	Occupier	Occupation	Owner	Address	Sec.	Lot	Frontage
902	shop	Weeks Francis	---	Higgins Estate		2	-	13 $\frac{3}{4}$ feet
AUBURN STREET HERE								
903	dwg	Ball R T	---	Levy Montague Est.		7	-	113
904	dwg/land	Fenton Roger	Insp. Police	Fenton Roger		7	18/17	133
905	dwg	Brady Ellen	---	Brady Ellen		7	16	66 $\frac{1}{2}$
BOURKE STREET HERE								
906	dwg/garden	Shepherd Isaac	---	Shepherd Isaac		12	7	135 $\frac{3}{4}$
907	F.land	---	---	McKillop R		12	8	47
COWPER STREET HERE								
RIGHT OF WAY								
908	dwg	Ingleton John	engineer	Small Robertson		14	-	27 $\frac{1}{2}$
909	dwg	O'Brien Bridget	---	O'Brien Bridget		14	-	34 $\frac{1}{2}$
910	dwg	Burnett John	labourer	Burnett John		14	-	34 $\frac{1}{2}$
911	dwg	Becker Mrs	---	Becker Mrs		14	-	34 $\frac{1}{2}$
FAITHFULL STREET HERE								
VICTORIA PARK								
DECCAN STREET HERE								

VERNER STREET SOUTH SIDE

SLOANE STREET HERE								
912	shop/dwg	Morris James	tent maker	Morris James		1	-	21
913	F.land	---	---	Southern Building Co		1	-	40
914	shop	Penberthy & Donnelly		Marsden Estate		1	-	40
915	factory	Penberthy & Donnelly	coach builders	Farr James		1	-	20 $\frac{1}{2}$
916	dwg	Munoz Ellen	widow	University of Sydney		1	-	43 $\frac{1}{2}$
917	M.yard	Turner James	mason	University of Sydney		1	-	38
918	dwg	Irwin Thomas	---	University of Sydney		1	-	46
918A	workshop	Triglone Thos	plumber	University of Sydney		1	-	46

Asst. No.	Property	Occupier	Occupation	Owner	Address	Sec.	Lot	Frontage
919	sale rooms	Wheatley W H	auctioneers	Mutual Life Assn of Aust		1	-	77 $\frac{1}{2}$ feet
919A	yard	---	---	Mutual Life Assn of Aust		1	-	40
AUBURN STREET HERE								
922/3	land/Presbytery	Ryan J M	administrator	Lanigan Dr Wm		8	-	164 $\frac{1}{2}$
BOURKE STREET HERE								
A LANE 15 feet OFF VERNER STREET								
924	dwg	Starr Thos	printer	Starr Thomas		9	7	97 $\frac{1}{2}$
925	dwg	Davies Richard	currier	Lawless James		9	7	101
VERNER STREET (Cont.)								
926	dwg	Glennan John	carter	Jones Wm	Leichhardt	9	-	191
927	dwg	Clewitt R B	agent	Lawless James		9	-	67
928	dwg	Gale William	wool broker	Gale William		9	-	196
COWPER STREET HERE								
929/30	dwg	Beattie James	labourer	Beattie James		13	-	101
VICTORIA PARADE HERE								
932	dwg	Grubb William	---	Trubshaw William		13	-	33 $\frac{1}{2}$
933	dwg	Trubshaw Wm	mason	Trubshaw William		13	-	32 $\frac{1}{2}$
934	land	vacant	---	Withers Alfred		13	-	30 $\frac{1}{2}$
935	dwg	Smith Rose	widow	Smith Rose		13	-	35
936	dwg	Frost Wm T	carpenter	Frost Wm T		13	-	66 $\frac{1}{2}$
FAITHFULL STREET HERE								
937	dwg	Burgess James	wheelwright	Burgess James		45	5	66
938	dwg	Kellett James	bootmaker	Kellett James		45	6	66
939	dwg	Pursehouse Hy	clerk	Pursehouse Henry		45	7	66
940	land	vacant	---	Bennett Copeland Bundanoon		45	8	66
941	dwg	Guymer Jesse	---	Laker Henry		45	9	66
942	land	vacant	---	Paterson C F		45	10	66
943	dwg	Thomas Hugh	---	Thomas Hugh		45	11	66

<u>From the 1900 Goulburn City Council Rate Books</u>				<u>VERNER STREET (Cont.)</u>	<u>CENTRE WARD</u>			<u>44</u>
<u>Asst. No.</u>	<u>Property</u>	<u>Occupier</u>	<u>Occupation</u>	<u>Owner</u>	<u>Address</u>	<u>Sec.</u>	<u>Lot</u>	<u>Frontage</u>
<u>COROMANDEL STREET HERE</u>								
945/6	dwg	Fitzgerald M G	R'way clerk	Williams Wm.		50	-	130½ feet
947	dwg	Shurmer John	labourer	Shurmer Thos		50	-	133
948	dwg	Johnston Harriett	---	Shurmer Thos		50	-	46½
949	F.land	---	---	Le Breton Estate		50	-	90
950	dwg	Cottingham Robert	---	Twemlow --		50	-	31
951	dwg	Bath Charles	labourer	Payne Mary		50	-	30
<u>DECCAN STREET HERE</u>								
<u>VICTORIA PARADE EAST SIDE</u>								
<u>LANE TO COWPER STREET</u>								
952	dwg	Taylor George	blacksmith	Taylor George		13	-	36
953/5	land/dwg	Beezley P F	police constable	Beezley P F		13	-	109½
<u>VERNER STREET HERE</u>								
<u>VICTORIA PARADE WEST SIDE</u>								
956	dwg	Woods Annie	---	Woods Annie		13	-	36½
957	land	vacant	---	Morgan Wm		13	-	36½
958	dwg	Graham Joseph A	fireman	Graham J A		13	-	36½
959	dwg	Patfield George	telegraph oper ^{OR}	Stewart Andrew		13	-	38
960	dwg	Tyson James	engine driver	Tyson James		13	-	44½
961	dwg	Williams Marian	music teacher	Frost W A		13	-	44
962	dwg	Smith George	grocer	Frost W A		13	-	44
962A	dwg	Mayberry Dkt (?)	---	Allen Frank		13	-	29
963	dwg	Allen Frank	signalman	Allen Frank		13	-	58
963A	dwg	Carless Thomas	engineer	Allen Frank		13	-	--
963B	dwg	Phelan--	---	Allen Frank		13	-	--
<u>VERNER STREET HERE</u>								

<u>From the 1900 Goulburn City Council Rate Books</u>				<u>VIEW STREET EAST SIDE</u>	<u>CENTRE WARD</u>			<u>45</u>
<u>Asst. No.</u>	<u>Property</u>	<u>Occupier</u>	<u>Occupation</u>	<u>Owner</u>	<u>Address</u>	<u>Sec.</u>	<u>Lot</u>	<u>Frontage</u>
<u>WHEEO ROAD HERE</u>								
964	land	vacant	---	---	---	-	-	134 feet
<u>BETTS STREET HERE</u>								
965/9	land	vacant	---	---	---	-	-	222½
<u>MOUNT STREET HERE</u>								
970	land	vacant	---	Jobson William		2	76/84	450
971	land	vacant	---	Savings Bank NSW		2	85/88	200
972	land	vacant	---	Raward John		2	89/90	89
<u>VIEW STREET WEST SIDE</u>								
<u>WHEEO ROAD HERE</u>								
973	paddocks	Betts A M	solicitor	Betts A M		-	-	-
974/5	dwg							
976	paddock							
977	dwg							
978	paddocks	---	---	Savings Bank of NSW		3	-	280½
						3	-	229
						3	-	293
<u>WHEEO ROAD NORTH SIDE</u>								
<u>DECCAN STREET HERE</u>								
979	dwg	---	---	Furner Owen		-	123	-
<u>VIEW STREET HERE</u>								
980	F.land	Betts A M	Solicitor	Betts A M		-	127/117	-
981	dwg	Guille Harriett	---	T'tees Church of England		-	-	-
982	dwg	Woodhart E	engineer	Borough Council		-	-	-
<u>RIVER STREET HERE</u>								
983	paddock	---	---	Chalmers Dr. Wm		-	171/175	-

Goulburn City Council Rates Books
South Ward 1900

SOUTHERN TABLELANDS
LIBRARIES



10898

THE FOLLOWING ARE OCCUPANTS OF PREMISES
RATED IN THE SOUTH WARD OF THE CITY

IN 1900

N.B. The figures at the end of each line are the Assessment Numbers as entered in the Rate Book of the SOUTH ward of the Goulburn City Council.

Allen	Alex H	---	Addison St	2439
Allen	Edward	---	Braidwood Rd	2689
Allen	Elizabeth	widow	Coromandel	2839A
Armstrong	G	carpenter	Auburn St	2551
Arnold	John	---	Mundy St	3221
Austin	Francis	---	Deccan St	2957
Bailey	Richard	---	Mundy st	3217
Barlow	Robert	---	Bourke St	2637
Barnes	James	labourer	Addison St	2478
Barnes	James	iron employe	Mundy St	3194
Barnett	A	butcher	Yass Road	3437
Bassett	Ann	---	Sloane St	3393
Bernard	Charles	---	Rossville R	3339
Beebling	William	dealer	Addison St	2524
Beer	James	printer	Francis St	3082
Bell	John	---	Walker St	3428
Bergin	Patrick	---	Bourke St	2644
Best	Stanley	clergyman	Addison St	2490
Beuke	A	grocer	Addison St	2507
Bevan	Bros.	storekeepers	Mundy St	3242
Bevan	David	grocer	Marsden St	3179
Bilton	Moses	labourer	Deccan St	2954
Blagg	Joseph	baker	Coromandel	2859
Booth	Emma	widow	Australia St	2601
Bowe	William	carter	Auburn St	2572
Boyle	Archibald	---	Mundy St	3251
Boys	Edward	---	Mundy St	3223
Bray	Arthur	fettler	Australia St	2604
Brennock	John J	---	Mundy St	3245
Brewer	John	foreman	Bourke St	2651
Briant	Mrs	---	Walker St	3423
Brogan	Thomas	carter	Deccan St	2953
Brooks	Ann	---	Coowper St	2899
Brown	J C	butcher	Yass Road	3444
Brown	John	wheelwright	Walker St	3431
Brown	Mrs J R	---	Addison St	2521
Buckman	George	---	Mundy St	3183
Bugg	Joseph	blacksmith	Edward St	2983
Bugg	Mrs Gnr.	widow	Addison St	2467
Bullen	Arthur W	accountant	Addison St	2501

Bullman	William	---	Addison St	2418
Burke	Chris.	cabman	Creevey St	2941
Buttley	George	carpenter	Cowper St	2924
Byrnes	Foster	---	Braidwood Rd	2674
Cahill	James	r'way employee	Auburn St	2575
Cahill	Phillip	tanner	Braidwood Rd	2672
Callaghan	Patrick	tanner	Braidwood Rd	2671
Callahan	Jeremiah	---	Auburn St	2550
Cambridge	---	carter	Addison St	2493
Cambridge	William R	carter	Australia St	2606
Cameron	James	---	Walker St	3420
Cameron	John	---	Addison St	2422
Campbell	Kate	widow	Edward St	2981
Cant	James	bootmaker	Ottiwell St	3271
Cant	John	---	Braidwood Rd	2687
Cant	Martin	bootmaker	Ottiwell St	3270
Cant	Patrick	bootmaker	Ottiwell St	3272
Cant	Thomas	---	Mundy St	3197
Caray	John	labourer	Mundy St	3241
Carless	George T	foundryman	Clinton St	2748
Carter	Hannah	---	Australia St	2613
Cheeseman	George	---	Francis St	3093
Chisholm	W A	squatter	Garcorigang	3112
Churchill	Charlotte	---	Faithfull St	3058
Clancy	Robert	---	Rhoda St	3314
Clay	Nathaniel	bricklayer	Braidwood Rd	2678
Cole	Charles	wheelwright	Auburn St	2577
Cole	Harriett	---	Emmerson St	3005
Compton	Abraham	r'way employee	Train St	3414
Connor	Ann	---	Mundy St	3184
Connor	Matthew	---	Coromandel	2835
Conolly	R E	mill manager	Sleane St	3406
Conroy	Mary	---	Evans St	3021
Cook	John	clerk	Combermere	2810
Coombes	Arthur	r'way employee	Australia St	2596
Coombes	James	labourer	Addison St	2504
Coombes	William	carpenter	Australia St	2612
Cooper	Hannah	---	Addison St	2508
Cooper	John	---	Train St	3408
Cooper	Leonard	---	Cowper St	2897
Cooper	Leonard	dealer	Clinton St	2748A
Costello	James	labourer	Faithfull St	3070
Costello	Michael	labourer	Faithfull St	3065
Costello	Patrick	---	Faithfull St	3071
Costello	Patrick	shunter	Walker St	3429
Cox	Frederick	storekeeper	Bourke St	2645
Creighton	Mary	widow	Bourke St	2639
Cross	Emma	---	Mundy St	3192
Crowe	Arthur	---	Bourke St	2656
Curran	James	---	Mundy St	3188
Curtis	Grace	---	Mundy St	3186
Curtis	Francis	storekeeper	Francis St	3083
Daly	Kate	---	Cowper St	2903
Dawson	Thomas	---	Cowper St	2884

Day	Elizabeth	widow	Mundy St	3233
Debenham	William	---	Addison Lane	2535
DeLauret	A G	station agent	Garoorigang	3113
Deneen	Thomas C	engine driver	Auburn St	2569
Denmead	John	---	Yass Road	3436
Denny	Rose A	widow	Coromandel	2871
Donovan	Thomas	engine driver	Addison St	2426
Douglas	George	millar	Clinton St	2743
Drage	Eliza	widow	Australia St	2599
Drage	William	---	Australia St	2603
Duggan	J J	priest	Addison St	2481
Duggan	J J	priest	Clinton St	2796
Dunbier	John	P O Clerk	Mundy St	3207
Dwyer	W E	solicitor	Clinton St	2788
Egan	Timothy	---	Faithfull St	3059
Ellis	Alfred	journalist	Bourke St	2662
Ellwood	Charles	r'way employee	Addison St	2430
Evans	David	r'way guard	Auburn St	2574
Evans	Henry	---	Addison St	2423
Ferguson	Edward	---	Auburn St	2562
Finch	Henry	r'way guard	Addison St	2425
Finlay	A G	auctioneer	Cowper St	2911
Finn	Fred	---	Mundy St	3240
Fitzpatrick	Mary	---	Bourke St	2653
Fletcher	James	r'way employee	Mundy St	3230
Folliard	Catherine	---	Cowper St	2874
Ford	Thomas	---	Auburn St	2582
Fuller	Thomas	bricklayer	Australia St	2594
Funnell	Thomas	---	Addison Lane	2534
Funnell	William	fireman	Cooma Ave	2822C
Furber	W J	insur. agent	Auburn St	2549
Furney	Benjamin	carter	Faithfull St	3057
Fynemore	Henry	---	Coromandel	2843
Gardner	Charles	accountant	Bourke St	2661
Garradd	John	carter	Addison St	2432
Garradd	William	groom	Coromandel	2863
Geary	William	---	Walker St	3421
Gillespie	Ann	---	Addison St	2475
Gillespie	Charles	tanner	Braidwood Rd	2665
Ginn	Hamilton	---	Addison St	2419
Goode	John Jos	publican	Clinton St	2741
Gordon	Alex	---	Sloane St	3403
Graham	John	---	Auburn St	2589
Grimston	George	labourer	Emmerson St	3009
Grimston	Harry	labourer	Emmerson St	3010
Grubb	Jane	widow	Train St	3412
Guymer	James	blacksmith	Clinton St	2740
Hackett	Charles	---	Auburn St	2584
Hadfield	Joseph	---	Auburn St	2557
Halfpenny	Andrew	---	Mundy St	3209
Hall	James	---	Mundy St	3199
Harding	Henry	r'way employee	Francis St	3088
Hare	Joseph	---	Addison Lane	2536
Harney	William	maint'ce man	Clinton St	2792

Harper	William	---	Mundy St	3187
Harris	David	---	Addison St	2463
Harvey	Thomas	---	Cooma Ave	2822M
Harvey	William	carpenter	Francis St	3087
Heard	Edgar	mason	Coromandel	2838
Heath	Thomas	---	Auburn St	2580
Herbert	William	butcher	Walker St	3427
Hess	George	groom	Bourke St	2655
Hewitt	John	r'way employee	Mundy St	3206
Hockey	S B	mason	Cressy St	2939
Holloway	Richard	builder	Eldon St	2997
Holloway	William	builder	Eldon St	2997A
Hughes	Georgina	---	Addison St	2486
Hughes	Thomas	---	Bourke St	2652
Hunt	John F	---	Duke St	3159
Huthnance	E	---	Francis St	3096
Huthwaite	Mrs	---	Addison Lane	2539
Ingleton	Ebenezer	---	Mundy St	3247
Jago	John	---	Auburn St	2559
James	Elizabeth	---	Mundy St	3227
Jeffrey	Henry	---	Mundy St	3220
Jenkins	John	---	Mundy St	3203
Jessop	Harriett	---	Auburn St	2558
Jewell	Henry	r'way employee	Australia St	2593
Jobson	Frederick	carter	Train St	3417
Jobson	Samuel	---	King St	3148
Jobson	Thomas	---	Sloane St	3394
Johnson	E W	solicitor	Eldon St	2997B
Jones	Owen	r'way employee	Faithfull St	3072
Jones	Thomas	labourer	Francis St	3091
Jones	W F	musician	Australia St	2595
Jones	William	dealer	Cowper St	2913
Joyce	John	---	Mundy St	3238
Kelso	E W	principal	Cowper St	2910
Kelso	Edgar W	teacher	Combermere	2801
Kennedy	John	---	Mundy St	3181
Kershaw	Albert	---	Coromandel	2868
Kimpton	A E	miller	Clinton St	2735
King	Geo. Snr	---	Emmerson St	3005B
King	George	carpenter	Faithfull St	3067
Knowles	Mrs Wm	---	Auburn St	2583
Knudson	Chris.	painter	Addison St	2468
Lambert	E W	labourer	Ridge St	3281
Laneham	Elizabeth	---	Cowper St	2898
Large	John	r'way employee	Auburn St	2576
Large	Thomas	carpenter	Walker St	3424
Lasham	James	---	Bourke St	2646
Layne	Patrick	draper	Clinton St	2746
Lillis	Ann	---	Addison St	2506
Lillis	Vincent	wool buyer	Coromandel	2860
Litherland	Samuel	bricklayer	Cowper St	2904
Macdonald	D	dealer	Rhoda St	3312
Mackay	Alex	fireman	Addison St	2429
Mackay	Caroline	---	Auburn St	2585

Maess	Otto	---	Deccan St	2956
Mahon	Mary	---	Cowper St	2901
Marr	Percy	---	Coromandel	2870
Martin	Colin	r'way employee	Faithfull St	3069
Mason	Frederick	---	Coromandel	2872
Mason	Kate	widow	Australia St	2600
McAlister	Charles	---	Addison St	2427
McAloon	Bernard	contractor	Addison St	2433
McAndrew	Ellen	widow	Australia St	2610
McAndrew	Sarah	---	Mundy St	3201
McArthur	Ann	---	Clinton St	2742
McCool	Michael	---	Yass Road	3434
McCusker	James	labourer	Deccan St	2952
McFadden	---	---	Coromandel	2841
McGovern	John	---	Bourke St	2654
McGovern	Joseph	soap boiler	Faithfull St	3030
McGovern	Joseph	soap maker	Clinton St	2744
McGuire	C W	---	Coromandel	2842
McLachlang	---	---	Mundy St	3237
McLaren	John	---	Bourke St	2657
McLaren	John	---	Mundy St	3218
McLean	Mary	widow	Addison St	2462
McMickle	Elizabeth	---	Cowper St	2912
McQueen	Louisa	---	Australia St	2605
Meehan	Patrick	labourer	Coromandel	2834
Mildenhall	Thomas	boiler maker	Emmerson St	3004
Milne	Alex	---	Coromandel	2869
Milton	Augustus	fitter	Coromandel	2858
Mitchell	William	---	Bourke St	2650
Molloy	Austin	dairyman	Addison St	2520
Monkley	H B	---	Addison St	2526
Moody	Helen	---	Garfield Ave	3105
Moran	Peter	carpenter	Edward St	2982
Morton	Mrs	widow	Mundy St	3235
Mowlan	Alex	---	Cathcart St	2730
Muirhead	Mrs	---	Walker St	3430
Murphy	Gerald	---	Addison St	2455
Murphy	Henry	---	Faithfull St	3064
Mustard	William	engine driver	Train St	3415
Myles	William	---	Mundy St	3189
Nash	William T	publican	Clinton St	2734
Nesbitt	James	---	Addison St	2428
Neville	Nathaniel	---	Addison St	2452
Newling	Ann	laundress	Cowper St	2892
Nicholls	Walter	---	Addison St	2450
Nosworthy	Charles	---	Coromandel	2832
Nosworthy	William	---	Addison St	2464
Nugent	Joshua	---	Addison St	2474
O'Brien	Caroline	widow	Addison St	2472
O'Brien	Patrick	labourer	Addison St	2449
O'Halloran	Michael	publican	Braidwood Rd	2693
O'Keefe	Jeremiah	carter	Addison St	2498
O'Neil	Jeremiah	bootmaker	Addison St	2466
O'Neil	John	labourer	Deccan St	2955

O'Neil	Patrick	labourer	Faithfull St	3062
O'Neil	Peter	labourer	Coromandel	2864
Oddy	Eliza	widow	Walker St	3426
Ormerod	WH	agent	Rhoda St	3904
Pack	Elizabeth	---	Mundy St	3256
Packman	John	---	Mundy St	3198
Patterson	Edward	---	Auburn St	2565
Payne	Charles	---	Mundy St	3244
Payten	William	labourer	Bourke St	2636
Pease	Joseph	tailor	Australia St	2607
Pettit	George	labourer	Edward St	2984
Pollard	John	---	Auburn St	2587
Pollard	John	carter	Faithfull St	3045
Poole	D A	bootmaker	Coromandel	2862
Poole	Sarah	---	Cowper St	2907
Pooley	John	---	Clinton St	2776
Powell	Sydney	---	Mundy St	3252
Pryke	Edward	bootmaker	Cowper St	2902
Pryke	Mark	currier	Auburn St	2545
Putland	J	---	St Marys St	3362
Railton	Arthur	furnit.dealer	Sloane St	3395
Railton	Robert	---	Auburn St	2547
Railton	William	---	Auburn St	2546
Rice	Joseph	---	Mundy St	3185
Riley	Matthew	---	Cowper St	2890
Rogers	George	---	Addison St	2434
Rosewarne	Emily	---	Mundy St	3264
Ross	Alexander	---	Australia St	2615
Ross	Richard	---	Australia St	2597
Roulston	Fanny	---	Mundy St	3250
Ryan	James	publican	Clinton St	2753
Sandeberg	John	---	Addison St	2436
Satterley	Thomas	fireman	Sloane St	3404
Scarr	Percy	rd.superin't	Marsden St	3167
Scholes	Mary	widow	Auburn St	2542
Schumark	---	---	Francis St	3080
Schwartz	Sarah	---	Addison St	2420
Seymour	Victoria	---	Australia St	2602
Shepherd	Thomas	---	Faithfull St	3068
Shrimpton	F C	machinist	Train St	3416
Shurety	Joseph F	labourer	Addison St	2512
Shuttleworth	T	storekeeper	Australia St	2598
Sibbald	F	currier	Addison Lane	2538
Sibson	J J	inspector	Gough St	3119
Sims	Fanny	widow	Mundy St	3229
Smith	Chris.	contractor	Coromandel	2861
Smith	Frank	---	Bourke St	2648
Smith	John	---	Clinton St	2780
Smith	James	miller	Coromandel	2849
Spillane	Michael	labourer	Cowper St	2894
Spillane	Patrick	---	Train St	3411
Stafford	Henry	---	Addison Lane	2537
Stanley	John	---	Auburn St	2586
Stephenson	Joseph	---	Mundy St	3191

Asst. No.	Property	Occupier	Occupation	Owner	Address	Sec.	Lot	Frontage
AUBURN STREET HERE								
2418	F.land	---	---	Byrnes Estata		41	-	40 feet
2419	dwg	Bullman William	---	Gorman Phillip	Gullen Flat	41	-	34½
2420	dwg	Ginn Hamilton	---	National Life Assn		41	-	25½
2421	dwg	Schwartz Sarah	---	National Life Assn		41	-	19½
2422	dwg	Cameron John	---	National Life Assn		41	-	18½
2423	dwg	Evans Henry	---	National Life Assn		41	-	18½
ADDISON LANE HERE								
2424	v.land	---	---	NSW Govt		41	31 29	175
BOURKE STREET HERE								
2425	dwg	Finch Henry	R'way guard	Bruton J J		42	-	70
A LANE HERE								
2426	dwg	Donovan Thomas	engine driver	Donovan Thomas		42	-	33
2427	dwg	McAlister Charles	--	Walton Robert		42	-	30
2428	dwg	Nesbitt James	---	McEvoy M		42	-	30
2429	dwg	Mackay Alex	fireman	Mackay Alex		42	-	24
2430/1	dwg/land	Ellwood Charles	R'way employee	Ellwood Charles		42	-	35½
2432	dwg	Garradd John	carter	Garradd John		42	-	67
2433	dwg/land	McAloon Bernard	contractor	McAloon Bernard		42	-	68
2434/5	dwg	Rogers George	---	Ness A D		42	-	68
2436	dwg	Sandeberg John	---	Creighton Thomas		42	-	132
COWPER STREET HERE								
A LANE HERE								
2437	v.land	---	---	Harvey Inspect.		43	-	43½
2438	v.land	---	---	Mann J F		43	16	165½
2439	dwg	Allen Alex H	---	Baxter Henry		43	-	15
2440	dwg	---	---	Baxter Henry		43	-	29
2441/2	v.land	---	---	---		43	1/2	--

Stewart	James	Addison St	2510
Stewart	John	Ottiwell St	3277
Street	Thomas	Australia St	2611
Sullivan	William	Australia St	2614
Summergreen	J	Addison St	2533
Sykes	Richard	Clinton St	2794
Thomas	James	Mundy St	3239
Thomas	H E	Ottiwell St	3274
Thompson	Harry E	Mundy St	3228
Ticehurst	Charles	Auburn St	2579
Ticehurst	Elizabeth	Cathcart St	2718
Topham	Fred	Train St	3413
Treeby	Frank	Auburn St	2573A
Tudor	Henry	Braidwood Rd	2690
Turner	George	Cowper St	2876
Tuttlebee	Elizabeth	Faithfull St	3049
Walker	Frank	Clinton St	2738
Wallace	G F	Cooma Ave	2822K
Walsh	George	King St	3144
Ward	Mary Ann	Addison St	2458
Watson	Austin	Auburn St	2561
Weaver	Frank	Emmerson St	3002
Wessler	John	Mundy St	3231
Wheatley	Robert	Faithfull St	3060
Whelan	---	Mundy St	3246
Whipp	William T	Addison St	2453
White	J H	Sanita St	3365
Whittle	J H	Australia St	2592
Williamson	W H	Eldon St	2999
Withers	Mary	Train St	3409
Worchust	Samuel	Mundy St	3196
Yates	James	Addison St	2497
Young	Percy	Mundy St	3232
	Sydney	Cowper St	2896
	George	Evans St	3016
	Henry	Auburn St	2548
	James	Mundy St	3219
	John	Bourke St	2642
	farmer		
	wheelwright		
	watchman		
	carter		
	carter		
	printer		
	stonemason		
	cabman		
	fireman		
	butcher		
	widow		
	maint'ce man		
	reporter		
	bootmaker		
	engineer		
	labourer		
	auctioneer		
	dealer		
	r'way employee		
	plumber		
	carpenter		
	baker		

Asst. No.	Property	Occupier	Occupation	Owner	Address	Sec	Lot	Frontage
LANE OFF ADDISON STREET								
2467	dwg	Bugg Mrs Snr	widow	Bugg J	Estate	51	-	99 feet
2468	dwg	Knudson Chris	painter	Knudson Christopher		51	-	57
2469	dwg	---	---	Knudson Alexander		51	-	51
ADDISON STREET (Cont.)								
2470	v.land	---	---	Bamfield Mrs		51	-	90½
2471	v.land	---	---	Sales Thomas		51	-	32
2472	dwg	O'Brien Caroline	widow	O'Brien Caroline		51	-	33
DECCAN STREET HERE								
2474	dwg	Nugent Joshua	---	Nugent Joshua		107	-	40
2475	dwg	Gillespie Ann	---	Cole George		107	-	40
2476	shop/dwg	Gillespie Ann	---	McKenzie Catherine Est.		107	-	40
2477	dwg	---	---	Evans Wm Estate		107	-	40
2478	Barnes James		labourer	Barnes James		107	-	40
2479	dwg	---	---	Evans Wm Estate		107	-	40
2480	F.land	---	---	Rawson Mrs		107	-	40
2481	R C College	Duggan J J	---	Lanigan Dr. Wm				144/153
QUARRY RESERVE								
2482	v.land	---	---	Presbyterian Trustees		-	-	-
LYNCH STREET HERE								
2483	v.land	---	---	Evans Wm Estate		-	-	-

ADDISON STREET SOUTH SIDE

AUBURN STREET HERE								
2484	PUBLIC SCHOOL			Dept. of Public Instruction		56	-	145
A LANE HERE								
2485	v.land	---	---	NSW Government		-	-	-
BOURKE STREET HERE								

Asst. No.	Property	Occupier	Occupation	Owner	Address	Sec.	Lot	Frontage	
2443/4	v.land	---	---	Harris George Snr		43	3/4	289 feet	
2445	v.land	---	---	Jessop Mrs		43	5	120	
2446	v.land	---	---	Winney J A		43	6/7	80	
2447	v.land	---	---	Winney J A		43	8	50	
FAITHFULL STREET HERE									
A LANE HERE									
2448	v.land	---	---	Ryan Mary	Bungonia	44	10/8	91	
SALFORD STREET HERE									
2449	dwg	O'Brien Patrick	labourer	O'Brien Patrick		44	-	68½	
2450	dwg	Nicholls Walter	---	Pepper Theresa		44	-	68	
2451	F.land	---	---	Neville Nathaniel		44	-	51½	
2452	dwg	Neville Nathaniel	---	Neville Nathaniel		44	-	48	
ADDISON STREET Cont.									
2453	dwg	Weaver Wm T	engineer	Weaver Mrs		44	-	31	
2454	dwg	---	---	Neville Nathaniel		44	-	61	
2455	dwg	Murphy Gerald	---	Murphy James		44	-	35	
2456/7	F.land	---	---	Murphy Gerald		44	-	70	
2458	dwg	Walker Mary Ann	widow	Walker M A		44	-	--	
2459	v.land	---	---	---		44	}		
2460	v.land	---	---	Winney J A		44		-	100
2461	v.land	---	---	---		44			
COROMANDEL STREET HERE									
2462	dwg	McLean Mary	widow	Burrell P J		51	-	72	
2463	dwg	Harris David	---	Abrahams G	Marulan	51	-	35	
2463A	F.land	---	---	Clewitt R B		51	-	112	
2464	dwg	Nosworthy Wm	---	Nosworthy Wm		51	-	31½	
2465	v.land	---	---	O'Neil Mary Ann	Deccan St	51	-	31½	
2466	dwg	O'Neil Jeremiah	bootmaker	O'Neil Jeremiah		51	-	31½	

Asst. No.	Property	Occupier	Occupation	Owner	Address	Sec.	Lot	Frontage
2513	v.land	---	---	---		51	-	230 feet
2514	v.land	---	---	---		10(?)	102	330
2515	v.land	---	---	Gillespie Charles		-	103	330
2516	v.land	---	---	Davies W		-	3/4	150
A LANE HERE								
2517/8	v.land	---	---	Furner Owen		-	5/7	396
2519	v.land	---	---	Molloy Austin		-	6	396
ADDISON STREET (Cont.)								
2520	dwg	Molloy Austin	dairyman	Molloy Austin		-	1/3	150
2521	dwg	Brown Mrs J R	---	Brown Mrs J R		-	1	56
2522	v.land	---	---	Nosworthy Joseph	Merilla	-	2	65
2523	Hut/land	Sullivan J	---	Sullivan J		-	3	50
RHODA STREET HERE								
2524/5	dwg/land	Beegling Wm	dealer	Beegling Wm		-	-	419
CATHCART STREET HERE								
2526	dwg	Monkley H B	---	Monkley H B		-	154	-
SLOCOMBE STREET HERE								
2527	v.land	---	---	A J S Bank		-	310/302	-
2528	v.land	---	---	Schleicher A		-	300	-
HENDERSON STREET HERE								
2529	v.land	---	---	Burge S B		-	283	-
2530	v.land	---	---	Henderson J C		-	282	-
2531	v.land	---	---	Henderson Alex		-	281	-
RIDGE STREET HERE								
2532	v.land	---	---	Henderson R W & J D		-	280/279	-
2533	v.land	---	---	O'Keefe Jeremiah	Gurrunda	-	278	-
MUNICIPAL BOUNDARY HERE								

From the 1900 Goulburn City Council Rate Books ADDISON STREET SOUTH SIDE (Cont.) SOUTH WARD 4

Asst. No.	Property	Occupier	Occupation	Owner	Address	Section	Lot	Frontage
2486	dwg	Hughes Georgina	---	Byrne Kate		55	1	66½
2487	F.land	Garradd John	---	Brown Alfred		55	2	66
2488	dwg	---	---	Kennedy Mrs D		55	3	67
2489	v.land	---	---	Sterling D		55	4	66
COWPER STREET HERE								
2490	dwg	Best Stanley	clergyman	Huggart W J		54	8/9	332
2491	v.land	---	---	Kennedy Mrs D		54	10/11	332
FAITHFULL STREET HERE								
2492	dwg	---	---	Cambridge Owen		53	} 8/9	334
2493	dwg	Cambridge	carter	Cambridge Owen		53		
2494	F.land	---	---	Wilson --		53	-	40
2495	F.land	---	---	Stevens J		53	-	40
2495A	F.land	---	---	Cambridge Owen		53	-	-
2496	F.land	---	---	Farmer George		53	-	48
2497	dwg	White James	R'way employee	White James		53	5	33
2498	dwg	O'Keefe Jeremiah	carter	O'Keefe Jeremiah		53	3	33
2499	F.land	O'Keefe Jeremiah	carter	O'Keefe Jeremiah		53	2	33
2500	Hall	---	---	Dennis Alfred	Surry Hills	53	1	70
COROMANDEL STREET HERE								
2501/2	dwg/land	Bullen Arthur W	accountant	Bullen A W		52	12/10	301
2503	Church of England		---	Trustees		52	9/8	180
2504	dwg	Coombes James	labourer	Coombes James		52	7	60
2506	dwg	Lillis Ann	---	Lewis J W		52	-	30
2507	dwg	Beuke A	---	Beuke Eve		52	-	30
2508	dwg	Cooper Hannah	---	Cooper Hannah		52	-	60
2509	v.land	---	---	Baxter Henry		52	-	60
DECCAN STREET								
2510	dwg/garden	Stewart James	farmer	Stewart James		51	-	111
2512	dwg	Shurety Jos F	labourer	Shurety J F		51	-	80

Asst. No.	Property	Occupier	Occupation	Owner	Address	Sec.	Lot	Frontage
A LANE HERE								
2550	dwg	Callahan Jeremiah	---	Bevan Bros.		58	-	26 feet
MUNDY STREET HERE								
2551	dwg	Armstrong G	carpenter	Grmstrong George		57	6	85
2552	v.land	---	---	Roberts Mrs J J		57	5	33
2552A	v.land	---	---	Philip Gertrude		57	5	33
2553	v.land	---	---	Davis J		57	4	--
2554/5	v.land	---	---	Roberts J J		57	-	--
2556	v.land	---	---	---		57	3	55
2557	dwg	Hadfield Joseph	---	Hadfield Joseph		57	-	34
2558	dwg	Jessop Harriett	---	Hadfield Joseph		57	-	38
2559	dwg	Jago John	---	Hadfield Joseph		57	-	38
2560	v.land	---	---	Green Lucy		57	-	34
WALKFR STREET HERE								
2561	dwg	Wallace Austin	---	Gale Wm Estate		57	-	66
2562	dwg	Ferguson Edward	---	Conolly Estate		57	-	66
2563	v.land	---	---	Conolly Estate		57	-	614

AUBURN STREET WEST SIDE

COMBERMERE STREET HERE

2563A	v.land	---	---	Burge S B		59	2	66
2564	v.land	---	---	Carr Henry	Binda	59	3	66
2565	dwg	Patterson Edward	---	Manfred E C		59	4	66
2566	v.land	---	---	Green H R	Gunnedah	59	5	66
2567	v.land	---	---	Bank NSW		59	6	66
2568	v.land	---	---	Middlecote Wm	Sydney	59	7	66
2569	dwg	Deneen Thos C	engine driver	Deneen Thos C		59	8	66
2570	v.land	---	---	Murray --	Binalong			

Asst. No	Property	Occupier	Occupation	Owner	Address	Sec.	Lot	Frontage
ADDISON STREET HERE								
2534	shop/dwg	Funnell Thomas	---	Nat Mutual Life Assn		41	-	20
2535	dwg	Debenham William	---	Nat Mutual Life Assn		41	-	23
2536	dwg	Hare Joseph	---	Nat Mutual Life Assn		41	-	23
2537	dwg	Stafford Henry	---	Sibbald F	41	41	-	27
2538	dwg	Sibbald F	currier	Sibbald F		41	-	40
2539	dwg	Huthwaite Mrs	---	Smith James		41	-	33
2540	F.land	Garradd John	---	Thomas Estate		41	-	99

CREEK & RESERVE

CLINTON STREET HERE

ADDISON LANE WEST SIDE

ADDISON STREET HERE

2541	v.land	---	---	NSW Government		41	-	-
------	--------	-----	-----	----------------	--	----	---	---

ALICE STREET EAST AND WEST SIDES

NO ASSESSMENTS

AUBURN STREET EAST SIDE

CITY BOUNDARY

2542	F.land	Scholes Mary	widow	Betts A M		58	-	208
2543	dwg	Scholes Mary	widow	Scholes Marv		58	-	66
2544	F.land	---	---	Cole George		58	-	63
2545	dwg	Pryke Mark	currier	Wilson John	Sloane St	58		
2546	dwg	Railton William	---	Wilson John	Sloane St	58		
2547	dwg	Railton Robert	---	Wilson John	Sloane St	58		
2548	dwg	Worchust Henry	carpenter	Wilson John	Sloane St	58		
2549	dwg	Furber W J	Insur agent	Wilson John	Sloane St			

Asst. No.	Property	Occupier	Occupation	Owner	Address	Sec.	Lot	Frontage
AUBURN STREET HERE								
2592	dwg	Wessler J H	labourer	Fox Estate		56	-	30 feet
2593	dwg	Jewell Henry	R'way employee	Jewell Henry		56	-	33

AUSTRALIA STREET SOUTH SIDE

Asst. No.	Property	Occupier	Occupation	Owner	Address	Sec.	Lot	Frontage
AUBURN STREET HERE								
2594	dwg	Fuller Thomas	bricklayer	Fuller Thomas		56	-	21
2595	dwg	Jones W F	musician	Fuller Thomas		56	-	21
2596	dwg	Coombes Arthur	R'way employee	Fuller Thomas		56-	-	21
2597	dwg	Ross Richard	---	Fuller Thomas		56	-	23
2598	dwg	Shuttleworth T	storekeeper	Fuller Thomas		56	-	23
2599	dwg	Drage Eliza	widow	Drage Eliza		56	-	32
2600	dwg	Mason Kate	widow	Mason Kate		56	-	33
2601	dwg	Booth Emma	widow	Booth Emma		56	13/14	31½

A STREET HERE

2602	dwg	Seymour Victoria	---	Carroll Michael		56	-	73
2603	dwg	Drage William	---	Maynard H J		56	-	-
2604	dwg	Bray Arthur	fettler	Stewart Thomas		56	-	60
2605	dwg	McQueen Louisa	---	Stewart Thomas		56	-	25

A LANE HERE

OFF AUSTRALIA STREET

A LANE HERE

2606	dwg	Cambridge Wm. R	carter	Jewell Mrs Henry		56	8/12	40
2607	dwg	Pease Joseph	tailor	Pease Joseph		56	8/13	33
2608/9	v.land	---	---	Roberts J J		56	-	66
2610	dwg	McAndrew Ellen	widow	McAndrew Ellen		56	-	33
2611	dwg	Stewart Thomas	wheelwright	Stewart Thomas		56	-	99
2612	dwg	Coombes William	carpenter	Coombes William		56	13	35
2613	dwg	Carter Hannah	---	Stewart Fred		56	12	41½

From the 1900 Goulburn City Council Rate Books AUBURN STREET WEST SIDE (Cont.) SOUTH WARD 8

Asst. No.	Property	Occupier	Occupation	Owner	Address	Sec.	Lot	Frontage
2571	v.land	---	---	O'Brien John C		59	9	33 feet
MUNDY STREET HERE								
2572	dwg	Bowe William	carter	Bowe William		56	-	65
2573	dwg	---	---	Downey Jane		56	-	67
2573A	dwg	Topham Frank	printer	Pearson William		56	-	-
2574	dwg	Evans David	R'way guard	Farquhar Janes		56	-	23
2575	dwg	Cahill James	R'way employee	Farquhar Janet		56	-	43
2576	dwg	Large John	R'way employee	Hadfield Joseph		56	-	35
2577	dwg	Cole Charles	wheelwright	Cole Charles		56	-	35
AUSTRALIA STREET HERE								
2578	v.land	---	---	Oliver James		56	-	30
2579	dwg	Thompson Charles	---	Fox Estate		56	-	33
2580	dwg	Heath Thomas	---	E S & A Bank		56	-	33
2581	F.land	Department of Public Instruction				56	-	197
ADDISON STREET HERE								
2582	dwg	Ford Thomas	---	Byrnes Estate		41	-	26
2583	dwg	Knowles Mrs Wm	---	Byrnes Estate		41	-	38
2584	dwg	Hackett Charles	---	Sibbald F		41	-	25
2585	dwg	Mackay Caroline	---	Sibbald F		41	-	44
2586	dwg	Stanley John	---	Pollard John		41	-	67
2587	dwg	Pollard William	---	Pollard William		41	-	38
2588	F,land	---	---	Thomas Estate		41	-	28½
2589	dwg	Graham John	---	Diocesan Registrv h. of Eng.		41	-	62½
2589A	DRILL HALL			NSW Government		41	?	225
2590	---	---	---	Borough Council		41		

Asst. No.	Property	Occupier	Occupation	Owner	Address	Sec.	Lot	Frontage
<u>ALICE STREET HERE</u>								
2632	v.land	---	---	Cooper G H		4	20/15	360 feet
2632A	v.land	---	---	---		4	14/12	120
A LANE HERE								

BOURKE STREET EAST SIDE

<u>COMBERMERE STREET HERE</u>								
2633	F.land	---	---	Lanigan Dr. William		59	11/17	462
<u>MUNDY STREET HERE</u>								
2634	v.land	---	---	Bennett Copeland		56	14/15	73½
<u>BALL STREET HERE</u>								
2635	v.land	---	---	---		56	18	--
2636	dwg	Payten William	labourer	Waite J R		56	-	66
2637	dwg	Barlow Robert	---	Waite J R		56	-	33
<u>ADDISON STREET HERE</u>								
2638	v.land	---	---	NSW Government		41	-	495
A LANE HERE								
2639	dwg	Creighton Mary	widow	Lanigan Dr Wm		--	24/28	--

BOURKE STREET WEST SIDE

<u>MUNDY STREET</u>								
2640	dwg	---	---	Line Mrs		25	-	102
<u>ADDISON STREET HERE</u>								
2641	dwg	---	---	Forsyth E		42	-	50
2642	dwg	Young John	baker	Forsyth E		42	-	28½
<u>RIGHT OF WAY HERE</u>								
2643	dwg	---	---	Forsyth E		42	-	16
2644	dwg	Mergin Patrick	---	Forsyth E		42	-	28
2645	shop	Cox Fred.	storekeeper	Cox Mrs Fred.		42	-	32

From the 1900 Goulburn City Council Rate Books AUSTRALIA STREET SOUTH SIDE (Cont.) SOUTH WARD 10

Asst. No.	Property	Occupier	Occupation	Owner	Address	Sec.	Lot	Frontage
A LANE HERE								
<u>AUSTRALIA STREET (Cont.)</u>								
2614	dwg	Street William	---	Stewart Fred.		56	11	25 feet
2615	dwg	Ross Alexander	---	Stewart Fred.		56	11	25
2616	v. land	---	---	Fry Edward		56	11	71½

BENNETT STREET WEST SIDE

<u>FINLAY STREET HERE</u>								
2617	F.land	---	---	Carpenter U W		2	1	66
2618	v.land	---	---	Cooper G H		2	2	66
2619	v.land	---	---	Bank NSW		2	3	66
2620/2	v.land	---	---	Cooper G H		2	4/5/11	225
2623	v.land	---	---	Mack G		2	12	60
2624	v.land	---	---	Cooper G H		2	13/14	132
<u>ALICE STREET HERE</u>								
2625	v.lsnd	---	---	Cooper G H		3	1/4	200
2626	dwg	---	---	Coleman Kate		3	5/6	100
A LANE HERE								
2627	v.land	---	---	Goulburn Hospital		3	7	60
2628	v.land	---	---	Cooper G H		3	15/20	132
DUKE STREET HERE								

BENNETT STREET EAST SIDE

<u>FINLAY STREET HERE</u>								
2629	v.land	---	---	---		1	17/18	80
2630	v.land	---	---	Bridger --		1	5	33
2631	v.land	---	---	Cooper G H		1	5/8	132
ALICE STREET HERE								

From the 1900 Goulburn City Council Rate Books				BRAIDWOOD ROAD WEST SIDE (Cont.)		SOUTH WARD		
Asst. No.	Property	Occupier	Occupation	Owner	Address	Sec.	Lot	Frontage
2669	F.land	Mitchell Thomas	---	Thomas' Estate		-	2/3	- feet
2670	F.land	---	---	Gillespie Charles		1	3/6	401
2671	dwg	Callaghan Patrick	tanner	Callaghan Patrick		1	4/5	75½
2672	dwg	Cahill Phillip	tanner	Cahill Phillip		1	4	25
2673	F.land	---	---	Donohoe William		1	3	50
2674	dwg	Byrnes Foster	---	Conolly R E		1	2	50
2675	v.land	---	---	Bard William	Bangalore	1	1	50
2676	v.land	---	---	Gillespie Charles			16 acres	3 roads

DUKE STREET HERE

2678	dwg/land	Clay H Nathaniel	bricklayer	Clay N H		2	3/1	175
------	----------	------------------	------------	----------	--	---	-----	-----

COOMA AVE HERE

2679	v.land	---	---	Deneen F C		1	7/6	100
2680	v.land	---	---	Parker Mrs H	Newcastle	1	5/4	100
2681	v.land	---	---	Finlay J T	June	1	3/2	100
2682	v.land	---	---	Gooley Mary		1	-	52½

OTTIWELL STREET HERE

2687/8	dwg	Cant John	---	Murphy Frances		58	8/6	91½
2689	dwg	Allen Edward	---	Bogg Robert		58	5	33
2690	dwg	Treeby Henry	stonemason	Treeby Henry		58	4	33
2691	v.land	---	---	King Joshua		58	3	49
2692	v.land	---	---	Gale Robert Estate		58	2/1	59
2693	hotel	O'Halloran Michael	publican	O'Halloran Michael		58	23	--

MUNDY STREET HERE

BURGE STREET EAST SIDE

ST MARY'S STREET HERE

2694	v.land	---	---	NSW Government		-	230/234	660
------	--------	-----	-----	----------------	--	---	---------	-----

A STREET HERE

2695	v.land	---	---	NSW Government		-	240	132
------	--------	-----	-----	----------------	--	---	-----	-----

From the 1900 Goulburn City Council Rate Books BOURKE STREET WEST SIDE (Cont.) SOUTH WARD 12

Asst. No.	Property	Occupier	Occupation	Owner	Address	Sec.	Lot	Frontage
OFF BOURKE STREET -- RIGHT OF WAY								
2646	dwg	Lasham James	--	Cox Mrs Fred		42		34½ feet
BOURKE STREET Cont.								
2647	dwg	---	---	Cox Mrs Fred		42	-	41
2648	dwg	Smith Frank	---	Cox Mrs Fred		42	-	132
2649	shed	---	---	Cox Mrs Fred		42	-	52
2650	dwg	Mitchell William	---	Cox Mrs Fred		42	-	33½
2651	dwg	Brewer John	foreman	Cox Mrs Fred		42	-	33½
OFF BOURKE STREET								
2652	dwg	Hughes Thomas	---	Read M A		42	-	66
2653	dwg	Fitzpatrick Mary	---	McCool Michael		42	5	32
2654	dwg	McGovern John	---	McCool Michael		42	5	34
2655	dwg	Hess George	groom	Forsyth E		42	6	28
2656	dwg	Crowe Arthur	---	Forsyth E		42	6	31
2657	dwg	McLaren John	---	McCool Michael		42	7	32
BOURKE STREET Cont.								
2659/61	land/dwg	Gardner Charles	accountant	Donohoe James		42	2/4	138
2662	dwg	Ellis Alfred	journalist	Ellis Alfred		42	1	46
2663	F.land	---	---	Lanigan Dr Wm		42	24/25	132
2664	F.land	---	---	Waterhouse Mrs	Campbelltown	42	26	66½
CLINTON STREET HERE								

BRAIDWOOD ROAD WEST SIDE

MULWAREE PONDS HERE

2665	Tannery	Gillespie Charles	tanners	Gillespie Charles		-	10	-
2666	F.land	Gillespie Charles	tanners	Thomas Estate		-	10	-
2667	F.land	---	---	NSW Government Rail		-	-	-
2668	F.land	---	---	London Bank of A/a		-	2/3	-

Asst. No.	Property	Occupier	Occupation	Owner	Address	Sec.	Lot	Frontage
2714	v.land	---	---	Furner Mrs C W		-	71/73	198 feet
2715	v.land	---	---	Wells William		-	66	-
2715A	v.land	---	---	Loughlan John	Maud St	-	67/68	-
2715B	v.land	---	---	---		-	69/70	-
2716	dwg	---	---	Chivers Sophia		-	65	66
2717/8	dwg/land	Ticehurst Elizabeth	---	Ticehurst Elizabeth		-	64/63	132
2719	F.land	---	---	Beegling William		-	62/61	132

ADDISON STREET HERE

CATHCART STREET WEST SIDE

2720	v.land	---	---	---		1	56	334
2721	v.land	---	---	---		1	57	} 330
2722	v.land	---	---	---		1	58	
2723	v.land	---	---	---		1	59	
2724	v.land	---	---	---		1	60	
2725	v.land	---	---	---		1	61	
2726	v.land	---	---	---		1	-	264
2727	v.land	---	---	---		1	-	290

ST MARY'S STREET HERE

2728	v.land	---	---	---		-	160	-
2729	F.land	---	---	Burge S B		-	159	-
2730	dwg	Mowlan Alex	---	Burge S B		-	158	-
2731	F.land	---	---	Dwyer Wm	Inspect/Schools	-	157	-
2732	F.land	---	---	Belassis Mary		-	156	-
2733	F.land	---	---	Kennedy R		-	155	-

ADDISON STREET HERE

Asst. No.	Property	Occupier	Occupation	Owner	Address	Sec.	Lot	Frontage
2696	v.land	---	---	Lander F G		-	241/243	396 feet
2697	v.land	---	---	Gillespie Anne		-	244	132
2698	v.land	---	---	Kennedy Daniel		-	245/6	264

BURGE STREET WEST SIDE

ST MARY'S STREET HERE

2699	v.land	---	---	NSW Government		-	256/8	396
2700	v.land	---	---	Lambert E W		-	259/60	264

STEWART STREET HERE

2701	v.land	---	---	Burge S B		-	261/2	264
2702	v.land	---	---	NSW Government		-	263/5	396
2703	v.land	---	---	Gillespie Charles		-	266	132

RHODA STREET HERE

CATHCART STREET EAST SIDE

2704	v.land	---	---	---		5	53	334
2705	v.land	---	---	---		5	54	330

DUKE STREET HERE

2706	v.land	---	---	---		2	64	264
2707	v.land	---	---	---		2	65	462
2708	v.land	---	---	Stewart William		2	66	556

ST MARY'S STREET HERE

COMBERMERE STREET HERE

2709	F.land	---	---	Graham Edward		-	31/33	330
2710	F.land	Macdonald Daniel	---	Raymond James		-	80/78	198
2711	F.land	---	---	Armstrong J J		-	77	66
2712	v.land	---	---	---		-	76	66
2713	v.land	---	---	Affleck Wm	Gundaroo	-	6	120

Asst. No.	Property	Occupier	Occupation	Owner	Address	Sec.	Lot	Frontage
2754	v.land	---	---	O'Byrnes Estate		43	-	43 Feet
2755/67	v.land	---	---	Roberts J J		43	-	124
2768/71	v.land	---	---	O'Byrnes Estate		43	-	166
2772/3	v.land	---	---	Ferrier R H	Narranders	43	4	167
FAITHFULL STREET HERE								
2774	v.land	---	---	Brooks Mrs		44	1	66
2775	v.land	---	---	---		44	1	66
2776	dwg	Pooley John	---	Costello James		44	1	30
2777	v.land	---	---	Clewitt Mrs R B		44	1/2	90
2778	v.land	---	---	Stacey George		44	2	60
2779	F.land	---	---	Walker Charles Estate		44	2	30
2780	dwg	Smith John	---	Smith Estate		44	3	35
2781	F.land	---	---	Smith William		44	-	-
COROMANDEL STREET HERE								
2782	F.land	---	---	Dwyer William	Inspector Schools	51	-	165
2783	v.land	---	---	Marsden Harriett		51	-	494
2784	v.land	---	---	Marsden Thomas Estate		51	-	130
DECCAN STREET HERE								
2785	v.land	---	---	Marsden Thomas Estate		-	-	106
2786	v.land	---	---	Betts A M		-	-	27
2787	v.land	---	---	---		2	-	-
2788/91	dwg/orchard	Dwyer W E	solicitor	Armstrong F R		2	3/4	249
2792	dwg	Harney William	maintenance man	Harney William		2	-	147
2793	F.land	---	---	Gannon H S		-	-	80
2794/5	dwg/land	Summergreen	Richdwatchman	Le Breton Estate		-	-	204
A ROAD HERE								
2796	R C College	Duggan J J	---	Lanigan Dr. William		-	-	-

Asst. No.	Property	Occupier	Occupation	Owner	Address	Sec.	Lot	Frontage
SLOANE STREET HERE								
2734	F.land	Nash Wm T	publican	Conolly Estate		57	-	164 338 feet
RIGHT OF WAY								
2735	Flour mills	Kimpton A E	milller	Kimpton W S & Son		57	-	150
AUBURN STREET HERE								
2736	store	---	---	Emmanuel Estate		41	-	69½
2737	weighbridge	Lake & Stewart	blacksmiths	Borough Council		41	-	166
2738	dwg	Tully Frank	cabman	Cox Fred.		41	-	} 80
2738A	workshop	---	---	Cox Fred.		41	-	
OFF CLINTON STREET								
2739	---	---	---	Goode Catherine		41	-	77
CLINTON STREET Cont.								
2740	dwg	Guymer James	blacksmith	Goode Catherine		41	-	43½
2741	Hotel	Goode John Jos.	publican	Goode J J		41	-	45
2742	shop/dwg	McArthur Ann	---	Ormerod Agnes		41	-	44
2743	flour mills	Douglas Geo	---	Douglas Estate		41	-	88
2744	soapworks/dwg	McGovern Jos.	--	McGovern Ann		41	-	46½
2745	orphanage	R C	---	Sr. Mary Liguri		41	-	66½
BOURKE STREET HERE								
2746/7	dwg	Leyne Patrick	draper	Horns Estate		42	-	36½
2748	foundry	Carless Geo T	---	Allman Mrs		42	-	} 81
2748A	dwg	Cooper Leonard	---	Handcock Dr C L		42	-	
2749	F.land	---	---	---		42	-	41
2750	store	Cooper Leonard	dealer	Evans William Estate		42	-	38
2751	dwg	---	---	Evans William Estate		42	-	28
2752	F.land	---	---	Evans William Estate		42	-	105
COWPER STREET HERE								
2753	Hotel	Ryan James	publican	Evans William Estate		43	-	165

Asst. No.	Property	Occupier	Occupation	Owner	Address	Sec.	Lot	Frontage
<u>COROMANDEL STREET HERE</u>								
2816/8	v.land	---	---	---		-	-	680 feet
2819/21	v.land	---	---	---		-	-	880
2822	v.land	---	---	---		-	-	94
<u>CATHCART STREET HERE</u>								

COOMA AVENUE NORTH SIDE

<u>BRAIDWOOD ROAD HERE</u>								
RIGHT OF WAY 12 feet								
2822A	v.land	---	---	Stephenson Joseph		1	15/17	121½
2822B	v.land	---	---	Turner George F		1	18/19	81
2822C	land/dwg	Funnell William	fireman	Funnell William		1	20/21	81
2822D	v.land	---	---	Richards John		1	22	40½
2822E	v.land	---	---	Hines William		1	23	40½
2822F	v.land	---	---	London Bank of A/a		1	24/25	81

COOMA AVENUE SOUTH SIDE

<u>BRAIDWOOD ROAD HERE</u>								
RIGHT OF WAY HERE								
2822G	v.land	---	---	Roberts Mrs J J		2	4/6	124
2822H	v.land	---	---	Murphy Francis		2	7/8	83
2822I	v.land	---	---	Gooley Estate		2	9	41
2822J	v.land	---	---	O'Heir Miss		2	10/11	83
2822K & L	land/dwg	Turner G F	fireman	Turner G F		2	12/13	83
2822M	dwg	Harvey Thomas	---	Harvey Thomas		2	14	41½

COPELAND STREET EAST SIDE ----- NO FRONTAGES

COPELAND STREET WEST SIDE

From the 1900 Goulburn City Council Rate Books				<u>COMBERMERE STREET NORTH SIDE</u>		<u>SOUTH WARD</u>		<u>18</u>
Asst. No.	Property	Occupier	Occupation	Owner	Address	Sec.	Lot	Frontage
<u>AUBURN STREET HERE</u>								
2797	F.land	---	---	Burge S B		59	-	174 feet
2798	F.land	---	---	Burge S B		59	-	154
2799	F.land	Borough Council	---	Joplin R C		59	-	332
<u>BOURKE STREET HERE</u>								
2800	F.land	---	---	Finlay A G		60	-	594
<u>COWPER STREET HERE</u>								
2801	Kings College	Kelso Edgar W	---	Finlay A G		61	-	-
2802/5	F.land	Kelso Edgar W	---	Finlay A G		61	-	293
<u>FAITHFULL STREET HERE</u>								
2806/7	F.land	---	---	Finlay A G		62	-	264
2808/9	F.land	---	---	Cropper John	Lake Bathurst	62	-	264
<u>COROMANDEL STREET HERE</u>								
2810	dwg	Cook John	lands office	Monkley H B		4	1/3	173
<u>FRANCIS STREET HERE</u>								
<u>EDWARD STREET HERE</u>								
2811	v.land	---	---	Norrie F A		2	15/20	324
<u>EMMERSON STREET HERE</u>								
2812	v.land	---	---	Norrie F A		1	15/18	324
2812A	v.land	---	---	Pease Joseph		1	19/20	324
<u>CRESSY STREET HERE</u>								
2813	v.land	---	---	Pease Joseph		1	25	66
2814/5	v.land	---	---	Travers John		1	26/27	132

COMBERMERE STREET SOUTH SIDE

AUBURN STREET HERE
CATTLE SALE YARDS HERE
COROMANDEL STREET HERE

Asst. No.	Property	Occupier	Occupation	Owner	Address	Sec.	Lot	Frontage
ST MARY'S STREET HERE								
A LANE HERE								
2844	v.land	---	---	Slocombe John		-	15/12	195 feet
ELIZABETH STREET HERE								
2845	v.land	---	---	Slocombe John		-	18/25	385
COMBERMERE STREET HERE								
2846	v.land	---	---	Howarth Ben		4	4	48
2847	v.land	---	---	Phort Ben	Bowral	4	5/6	180
2848	v.land	---	---	McMahon Charles		4	7/8	120
2849	dwg	Smith James	miller	Smith James		4	9/10	119
2850	F.land	---	---	---		4	-	82
GARFIELD AVENUE HERE								
2851/7	v.land	---	---	---		-	-	334
2858	dwg	Milton Augustus	fitter	Milton Augustus		-	-	53
SANITA STREET HERE								
2859	dwg	Blagg Joseph	baker	Blagg Joseph		-	-	67
ADDISON STREET HERE								
2860	dwg/land	Lillis Vincent	wool buyer	Lillis M Vincent		51	-	138½
2861	dwg	Smith Christopher	contractor	Lillis M Vincent		51	-	71½
2862	dwg	Poole D A	bootmaker	Garradd William		51	-	36
2863	dwg	Garradd William	groom	Garradd William		51	-	35
2864	dwg	O'Neil Peter	labourer	Cole George		51	-	65
2865	v.land	---	---	c/- Proud W J	Sydney	51	}	?
LANE OFF COROMANDEL STREET								
2866/7	v.land	---	---	Ball Estate		51		112
COROMANDEL STREET Cont.								
2868	dwg	Aershaw Albert	-	Doyle Julia		51	-	37½
2869	dwg	Milne Alex	---	McKillop Dr		51	-	37½
2870.	dwg	Marr Percy	---	Harkness F J		51	-	37

From the 1900 Goulburn City Council Rate Books COPELAND STREET WEST SIDE SOUTH WARD 20

Asst. No.	Property	Occupier	Occupation	Owner	Address	Sec.	Lot	Frontage
ALICE STREET HERE								
2826	v.land	---	---	McGregor J W		-	-	50 feet
A LANE HERE								
DUKE STREET HERE								
<u>COROMANDEL STREET EAST SIDE</u>								
ST MARY'S STREET HERE								
2828/31	v.land	---	---	Cropper John	Lake Bathurst	62	17/14	264
2832	dwg	Nosworthy Chas	---	Harris S agent		62	11	132
MUNDY STREET HERE								
2833	v.land	---	---	Williams J		53	17	66
2834	dwg	Meehan Patrick	labourer	Meehan Patrick		53	16	72
2835	dwg	Connor Matthew	---	Godfrey Thos S	Ashfield	53	15	66
2836	v.land	---	---	Schleicher A		53	14	66
2837	v.land	---	---	Hall Thomas		53	13	66
2838	dwg	Heard Edward	mason	Heard Edward		53	12	66
ADDISON STREET HERE								
2839	v.land	---	---	---		44	13	66
2839A	dwg	Allen Elizabeth	widow	Allen Elizabeth		44	12	33
2839B	v.land	---	---	Harkness John		44	-	-
2840	v.land	---	---	Lanigan Dr Wm.		44	-	-
2841	dwg	McFadden --	---	Schleicher A		44	-	275
2842	dwg	McGuire C W	---	Walker Charles	Estate	44	8	66
2843	dwg	Fynemore Henry	---	Ormerod Agnes		44	7	66
CLINTON STREET HERE								

Asst. No.	Property	Occupier	Occupation	Owner	Address	Sec.	Lot	Frontage
2893	dwg	---	---	Phillips S B		42	21	34 feet
2894	dwg	Spillane Michael	labourer	Spillane Michael		42	-	34
2895	F.land	---	---	E S & A Bank		42	-	34
COWPER STREET (Cont.)								
2896	dwg	Williamson Sydney	---	Trevarthen W A		42	-	32½
2897	dwg	Cooper Leonard	---	E S & A Bank		42	-	32
2898	Laneham	Elizabeth (dwg)	---	O'Brien Mrs D		42	-	36
2899	dwg	Brooks Ann	---	Brooks Ann		42	-	67
2900	v.land	---	---	Ward Robert		42	-	46
LANE OFF COWPER STREET								
2901	dwg	Mahon Mary	---	Mahon Marv		42	17/16	72½
2902	dwg	Fryke Edward	bootmaker	Fryke Edward		42	15/14	72½
COWPER STREET (Cont.)								
2903	dwg	Daly Kate	---	Bank NSW		42	-	44
2904/5	dwg/land	Litherland Samuel	bricklayer	Litherland Samuel		42	-	89
2906	F.land	---	---	Lanigan Dr. William		42	24/25	132
2907	dwg	Poole Sarah	---	Poole Sarah		42	-	33½
2908	dwg	---	---	Poole Sarah		42	-	32
CLINTON STREET HERE								

COWPER STREET WEST SIDE

St Marv's St Here

2909	F.land	---	---	Finlay	(5 acres:2 roods:23 perches)	--	⁵⁹ 63	--
------	--------	-----	-----	--------	------------------------------	----	---------------------	----

COMBERMERE STREET HERE

2910	dwg/school	Kelso E W	principal	Finlay A G		--	61	132
2911	dwg	Finlay A G	auctioneer	Finlay A G		61	2/5	264
2912	dwg	McMickle Elizabeth	---	Boone Estate		61	-	22
2913	dwg	Jones William	dealer	Boone Estate		61	-	45

Asst. No.	Property	Occupier	Occupation	Owner	Address	Sec.	Lot	Frontage
OFF COROMANDEL STREET (LEWISHAM STREET)								
2870A	F.land	---	---	Stewart Hugh	Cooma	51	-	40feet
COROMANDEL STREET (Cont.)								
2871	dwg	Denny Rose A	widow	Denny R A		51	-	38
2872	dwg	Mason Frederick	---	Holloway W H		51	-	37
2873	F.land	---	---	Pursehouse Henry		51	-	57½
CLINTON STREET HERE								
<u>COWPER STREET EAST SIDE</u>								
GOUGH STREET HERE								
CATTLE SALE YARDS								
COMBERMERE STREET HERE								
2874/5	dwg/land	Folliard Catherine	---	Folliard Catherine		60	11/9	200
2876	dwg	Troy George	---	Finlay A G		60	8	67
2877/8	v.land	---	---	Cropper John		60	7/6	132
2879	v.land	---	---	Kennedy D		60	5	66
MUNDY STREET HERE								
2880/1	v.land	---	---	Meyer Solomon		55	14/13	132
2882	v.land	---	---	Carey Jane		55	12	66
2883	v.land	---	---	Harmer F W		55	11	66
2884	dwg	Dawson Thomas	---	Dawson Thomas		55	10	66
2885/6	v.land	---	---	Channon James		55	9/8	132
2887/9	F.land	Garradd John	carter	Wardell Mrs William		55	7/5	198
ADDISON STREET HERE								
2890	dwg	Riley Matthew	---	Bank NSW		42	-	40
LANE OFF COWPER STREET								
2891	v.land	---	---	McAlloon James	Reynolds St	42	24/23	68
2892	dwg	Newling Ann	laundress	Newling Ann		42	22	34

Asst. No.	Property	Occupier	Occupation	Owner	Address	Sec.	Lot	Frontage
<u>COMBERMERE STREET HERE</u>								
2937A	v.land	---	---	Gillespie Edward		1	-	- feet
2938	v.land	---	---	Donnelly Bernard		1	-	-
2939	dwg	Hockey S B	mason	Hockey S B		1	-	28½
2939A	dwg	---	---	Hockey S B		1	-	28½
2940	dwg	---	---	Hockey S B		1	-	44
2941	dwg	Burke Christopher	cabman	Burke Christopher		1	-	68
2942	F.land	---	---	Freeley J	Sunny Corner	1	-	198
GARFIELD AVE HERE								

DECCAN STREET EAST SIDE

ADDISON STREET HERE

2943	v.land	---	---	Clewitt R B		51	-	72
2944	v.land	---	---	Blakely William	Bangalore	51	-	50
2945	v.land	---	---	Sales Thomas		51	13	43
2946	dwg	---	---	Bishop of Riverina		51	13	33
2947	v.land	---	---	Roberts G J		51	8/12	306
A LANE HERE								
2948	F.land	---	---	Thynne Michael		51	7	55
OFF DECCAN STREET								
2949/50	dwg/land	--	---	Cole William	Garfield	51	6	109½
DECCAN STREET (Cont.)								
2951	v.land	---	---	Roberts G J		51	6/5	132
CLINTON STREET HERE								

DECCAN STREET WEST SIDE

ADDISON STREET HERE

2952	dwg	McCusker James	labourer	McCusker James		-	-	66
2953	dwg	Brogan Thomas	carter	Harrison W J		-	-	36

From the 1900 Goulburn City Council Rate Books COWPER STREET WEST SIDE (Cont.) SOUTH WARD 24

Asst. No.	Property	Occupier	Occupation	Owner	Address	Sec.	Lot	Frontage
2914	F.land	---	---	Finlay A G		61	-	67 feet
<u>MUNDY STREET HERE</u>								
2915/17	v.land	---	---	Carr Henry	Binda	54	2/4	200
2918/9	v.land	---	---	Nicholson C J	Sutton Forest	54	5/6	132
2920	v.land	---	---	A J S Bank	Albury	54	7	66
<u>ADDISON STREET HERE</u>								
2921/3	v.land	---	---	Byrnes Estate		43	1/3	132
2924	dwg	Buttley George	carpenter	Buttley George		43	18	54
<u>OFF COWPER STREET</u>								
2925	dwg	---	---	Buttley George		43	18	66
<u>COWPER STREET (Cont.)</u>								
2927	v.land	---	---	Mann John F		43	19/21	330
2928	v.land	---	---	Harmer F W		43	1/4	165
<u>COWPER AVENUE HERE</u>								
<u>OFF COWPER STREET</u>								
2929	v.land	---	---	Betts A M		43	9/12	165
<u>CLINTON STREET HERE</u>								

CRESSY STREET EAST SIDE

COMBERMERE STREET HERE

2930/1	v.land	---	---	Norrie F A		1	21/22	114
2932/4	v.land	---	---	Frost W A		1	23/25	171
2935	v.land	---	---	A M I & B Co		1	26	57
2936	v.land	---	---	Grimston George		1	27	57
2937	v.land	---	---	Carroll T J	Crookwell	1	28	57

GARFIELD AVENUE HERE

CRESSY STREET WEST SIDE

Asst. No.	Property	Occupier	Occupation	Owner	Address	Sec.	Lot	Frontage
<u>ROBINSON STREET HERE</u>								
2968A	v.land	---	---	---	---	-	-	-
<u>KNOX STREET HERE</u>								
<u>CATHCART STREET HERE</u>								
2969	v.land	---	---	---	---	-	-	-
<u>DUKE STREET SOUTH SIDE</u>								
<u>BRAIDWOOD ROAD HERE</u>								
<u>RAILWAY HERE</u>								
<u>MARSDEN STREET HERE</u>								
2970	v.land	---	---	Phillips George		4	1	67 feet
2971	v.land	---	---	Garcia David	Sydney	4	2	67
2972	v.land	---	---	Garcia David	Sydney	4	3/6	160
2973	v.land	---	---	Phillips Stephen		4	7	40
<u>COPELAND STREET HERE</u>								
2974	v.land	---	---	---		3	8/11	160
2974A	v.land	---	---	Phillips George		3	12/13	80
2975	v.land	---	---	---		3	15/20	250
<u>HILL STREET HERE</u>								
<u>LISGAR STREET HERE</u>								
2976	F.land	---	---	McKillop Dr.		7	1	-
<u>YASS ROAD HERE</u>								
2977	v.land	---	---	---		6	28	-
2978	v.land	---	---	Jordan Estate		-	52/53	594

EDWARD STREET EAST SIDE
COMBERMERE STREET HERE
GARFIELD STREET HERE

Asst. No.	Property	Occupier	Occupation	Owner	Address	Sec.	Lot	Frontage
2954	dwg	Bilton Moses	labourer	Harrison W J	-	-	-	27 feet
2955	dwg	O'Neil John	labourer	O'Neil John		-	-	26
2956	dwg	Maess Otto	---	Allen Patrick		-	-	29
2957	dwg	Austin Francis	---	Allen Patrick		-	-	36
2958	dwg	---	---	Evans William Estate		-	-	32
2959	dwg	---	---	Evans William Estate		-	-	28
2960	dwg	---	---	Evans William Estate		-	-	38
2961	v.land	---	---	Malone --		-	-	104
2962	dwg	---	---	Evans William Estate		-	-	44
2963	dwg	---	---	Evans William Estate		-	-	36
2964	dwg	---	---	Evans William Estate		--	-	63
2965	dwg	---	---	Evans William Estate		-	-	184
<u>EVANS STREET HERE</u>								
<u>CLINTON STREET HERE</u>								

DOSSIE STREET NORTH SIDE NO FRONTAGES

DOSSIE STREET SOUTH SIDE NO ASSESSMENT

DUKE STREET NORTH SIDE

<u>BRAIDWOOD ROAD HERE</u>								
2966	F.land	---	---	Gooley Estate		12	-	-
<u>RAILWAY HERE</u>								
<u>ELDON STREET HERE</u>								
<u>MARSDEN STREET HERE</u>								
<u>LISGAR STREET HERE</u>								
2968	F.land	---	---	McDonald R		8	25	--
<u>YASS ROAD HERE</u>								
<u>ROBINSON STREET HERE</u>								

From the 1900 Goulburn City Council Rate Book				ELDON STREET WEST SIDE (Cont.)		SOUTH WARD		29
Asst. No.	Property	Occupier	Occupation	Owner	Address	Sec.	Lot	Frontage
2997A	dwg	Holloway William	builder	Holloway Mrs William		10	14	66
2997B	dwg	Johnson E W	solicitor	Johnson E W		10	14	198
2998	v.land	---	---	James--	Cowra	10	15	140
2999	dwg	Wheatley W H	auctioneer	Burge S B		10	9	340

EMMERSON STREET EAST SIDE

COMBERMERE STREET HERE

3000	v.land	---	---	Furner Mrs C W		2	21/24	228
3001/2	land/dwg	Walsh Frank	maint. man	Walsh Frank		2	25/26	114
3003/4	land/dwg	Mildenhall Thos.	boiler maker	Mildenhall Thomas		2	27/28	117

GARFIELD AVENUE HERE

EMMERSON STREET WEST SIDE

COMBERMERE STREET HERE

3005A	v.land	---	---	Grimston George		1	8	-
3005B	v.land	King George Snr.	---	---		1	7	-
3005	dwg	Cole Harriett	---	Cole Harriett		1	10/11	-
3006	v.land	---	---	---		1	12	57
3007/8	v.land	---	---	Pease Joseph		1	13/14	114
3009	dwg	Grimston George	labourer	Grimston George		1	15	50
3010	dwg	Grimston Harry	labourer	Sidwell Thomas		1	-	114
3011	F.land	---	---	---		1	-	114

GARFIELD AVENUE HERE

EVANS STREET SOUTH SIDE

DECCAN STREET HERE

3012	v.land	---	---	Barber Jesse		-	-	110
------	--------	-----	-----	--------------	--	---	---	-----

COLLEGE LANE HERE

From the 1900 Goulburn City Council Rate Books EDWARD STREET WEST SIDE SOUTH WARD 28

Asst. No.	Property	Occupier	Occupation	Owner	Address	Sec.	Lot	Frontage
COMBERMERE STREET HERE								
2979	v.land	---	---	Affleck William	Gundaroo	2	14	57 feet
2980	v.land	---	---	A M I & B Co.		2	13/11	171
2981	dwg	Campbell Kate	widow	Campbell Kate		2	10	57
2982	dwg	Moran Peter	carpenter	Brown Mrs		2	9	57
2983	dwg	Bugg Joseph	blacksmith	Bugg Joseph		2	8	57
2984	dwg	Pettit George	labourer	Pettit George		2	7	57

GARFIELD AVENUE HERE

ELIZABETH STREET NORTH SIDE

COROMANDEL STREET HERE

2985/7	v.land	---	---	Slocombe John		-	-	560
--------	--------	-----	-----	---------------	--	---	---	-----

ADA STREET HERE

2988/90	v.land	---	---	Slocombe John	---	-	-	--
---------	--------	-----	-----	---------------	-----	---	---	----

ELIZABETH STREET SOUTH SIDE

COROMANDEL STREET HERE

2991/3	v.land	---	---	Slocombe John		-	-	440
--------	--------	-----	-----	---------------	--	---	---	-----

2994/6	v.land	---	---	Slocombe John		-	-	880
--------	--------	-----	-----	---------------	--	---	---	-----

ELDON STREET EAST SIDE

DUKE STREET HERE

OTTIWELL STREET HERE

AUBURN STREET HERE

ELDON STREET WEST SIDE

DUKE STREET HERE

2997	dwg	Holloway Richard	builder	Holloway Mrs R		10	14	66
------	-----	------------------	---------	----------------	--	----	----	----

Asst. No.	Property	Occupier	Occupation	Owner	Address	Sec.	Lot	Frontage
3039	v.land	---	---	Mann J F		43	9/8	132
3040	v.land	---	---	Ferrier H R	Narrandera	43	7/6	132
3041	v.land	---	---	Ferrier H R	Narrandera	43	5	66

CLINTON STREET HERE

FAITHFULL STREET WEST SIDE

ST MARY'S STREET HERE

3042	v.land	---	---	Wilkie J T	North Shore	-	70/76	-
------	--------	-----	-----	------------	-------------	---	-------	---

COMBERMERE STREET HERE

3043/4	v.land	---	---	---		62	2/3	132
3045	dwg	Pollard John	carter	Pollard John		62	4	66
3046/7	v.land	---	---	Gillespie Charles		62	5/6	132
3048	v.land	---	---	---		62	7	66

MUNDY STREET HERE

3049	dwg	Tudor Elizabeth	---	Morisset Miss		53	2	66
3050	v.land	---	---	Isaac D J		53	3	60
3051	v.land	---	---	---		53	4	66
3052/3	v.land	---	---	Hall Thomas		53	5/6	132
3054	v.land	---	---	Clarke Hohn Jos.	Wagga	53	7	66

ADDISON STREET HERE

3055	v.land	---	---	McAlister Edward		44	-	66
3056	v.land	---	---	---		44	6/3	66
3057	dwg	Furney Benjamin	carter	Neville J		44	2	33
3058	dwg	Churchill Charlotte	---	Rankin Mrs		44	1	33
3059	dwg	Egan Timothy	---	Egan Timothy		44	-	66½
3060	dwg	Ward Robert	bootmaker	Ward Robert		44	-	35
3061	F.land	---	---	O'Brien Thomas		44	-	34
3062/3	dwg	O'Neil Patrick	labourer	Evans Mrs William		44	-	25

From the 1900 Goulburn City Council Rate Books EVANS STREET NORTH SIDE SOUTH WARD 30

Asst. No.	Property	Occupier	Occupation	Owner	Address	Sec.	Lot	Frontage
3013	dwg	---	---	Evans Mrs William		-	-	57 feet
3014	v.land	---	---	Evans William Estate		-	-	-
3015	v.land	---	---	---		-	-	-
3016/7	dwg	Withers George	---	E S & A Bank		-	-	80
3018	v.land	---	---	Harrison Mrs		-	-	40
3019	v.land	---	---	Flynn --		-	-	85
3020	dwg	---	---	Cole George		-	-	43½
3021	dwg	Conroy Mary	---	Brodie Estate		-	-	29
3022	v.land	---	---	Brodie Estate		-	-	20

COLLEGE LANE HERE

FAITHFULL STREET EAST SIDE

ST MARY'S STREET HERE

3023	F.land	---	---	Finlay A G	(7 acres 3 roods 7 perches) -	64/69	-	-
------	--------	-----	-----	------------	--------------------------------	-------	---	---

COMBERMERE STREET HERE

3024/9	F.land	---	---	Finlay A G		-	12/17	363
--------	--------	-----	-----	------------	--	---	-------	-----

MUNDY STREET HERE

3030	dwg	McGovern Joseph	soap boiler	McGovern Joseph		54	17	66
3031/2	v.land	---	---	Carr Henry	Binda	54	16/15	132
3033	v.land	---	---	Williamson --		54	14	66
3034/5	v.land	---	---	Neville N		54	13/12	132

ADDISON STREET HERE

LANE OFF FAITHFULL STREET

3035A	dwg	---	---	Baxter Henry		43	-	44
3036	dwg	---	---	Henry David		43	-	44

FAITHFULL STREET (Cont.)

3037	v.land	---	---	Bradley --		43	13	66
3038	v.land	---	---	Mann J F		43	12/10	108

Asst. No.	Property	Occupier	Occupation	Owner	Address	Sec.	Lot	Frontage
COMBERMERE STREET HERE								
3076	v.land	---	---	Rigley W		4	17	107 feet
3077	v.land	---	---	Phort Benjamin	Bowral	4	16	66
3078	v.land	---	---	---		4	15	66
3079	v.land	---	---	Howarth Henry		4	14	66
3080	dwg	Schumark --	---	Grainger Esther C		4	13	66
3081	F.land	---	---	McMahon Mrs		4	-	66
3082	dwg	Beer James	printer	Beer James		4	-	66
3083	shop/dwg	Curtis Francis	storekeeper	Curtis Francis		4	-	66
3084	F.land	---	---	Wesleyan Church Trustees		4	-	25
3085	v.land	---	---	Betts A M		4	-	53

FRANCIS STREET WEST SIDE

Asst. No.	Property	Occupier	Occupation	Owner	Address	Sec.	Lot	Frontage
COMBERMERE STREET HERE								
3086	v.land	---	---	McMahon Mrs		3	1/3	50
3087	dwg	Harvey William	carpenter	Harvey William		3	1/3	100
3088/9	land/dwg	Harding Henry	R'way employee	Harding Henry		3	4/5	106
3090	F.land	Carroll T J	---	---		3	5/8	159
3091	dwg	Jones Thomas	labourer	Briscoe J T	Sydney	3	9	53
3092	F.land	---	---	Sullivan Clara		3	10	53
3093	dwg	Cheeseman George	---	Bruton J J		3	11	58
3094	dwg	---	---	Meehan Edward John		3	12	66
3095	v.land	---	---	Roberts F		3	13	57
3096	dwg	Huthnance E	---	Griffiths Alice		3	14	57

GARFIELD AVENUE NORTH SIDE

NO FRONTAGES

From the Goulburn Rate Books of the City Council for 1900 FAITHFULL STREET WEST SIDE SOUTH WARD 32

Asst. No.	Property	Occupier	Occupation	Owner	Address	Sec.	Lot	Frontage
3064	dwg	Murphy Henry	---	Balgowan --	---	44	--	27 feet
3065	dwg	Costello Michael	labourer	Evans William Estate		44	--	42
3066	F.land	---	---	Evans William Estate		44	-	132½
3067	dwg	King George	carpenter	Evans N J		44	-	29
RIGHT OF WAY HERE								
3068	dwg	Shepherd Thomas	---	Evans Thomas		44	-	30
3069	dwg	Martin Colin	r'way employee	Evans Thomas		44	-	59½
3070	dwg	Costello James	labourer	Costello James		44	-	36
OFF FAITHFULL STREET								
3071	dwg	Costello Patrick	---	Costello James		44	-	67
FAITHFULL STREET Cont.								
3072	dwg	Jones Owen	R'employee	Costello James		44	-	31

FINLAY STREET NORTH SIDE

BRAIDWOOD ROAD HERE

RAILWAY HERE

3073	F.land	---	---	---	(5 acres 10 perches)	11	-	6
3074	F.land	---	---	---	(40 acres 1 rood 2 perches)	11	-	1

MARSDEN STREET HERE

BENNETT STREET HERE

HILL STREET HERE

LISGAR STREET HERE

YASS ROAD HERE

FINLAY STREET SOUTH SIDE

BRAIDWOOD ROAD HERE

RAILWAY and RAILWAY PARADE

3075	F.land	---	---	---		2	19/18	500
------	--------	-----	-----	-----	--	---	-------	-----

Asst. No.	Property	Occupier	Occupation	Owner	Address	Sec.	Lot	Frontage
CORPORATION SALE YARDS								
3119	dwg	Sibson J J	inspector	Borough Council		-	-	-

GOUGH STREET SOUTH SIDE

3120	dwg	---	---	Campbell F H		-	-	151½
3121	dwg	---	---	Campbell F H		-	-	23½
3122	dwg	---	---	Campbell F H		-	-	24
3123	dwg	---	---	Campbell		-	-	16

A LANE HERE
YASS ROAD HERE

HENDERSON STREET EAST SIDE

LODER STREET HERE								
3124	v.land	---	---	Schleicher A		-	292/295	396
3125	v.land	---	---	McKillop Dr.		-	296/290	396

HENDERSON STREET WEST SIDE

LODER STREET HERE								
3126	v.land	---	---	Backhouse A P Judge		-	287/286	396
3127	v.land	---	---	McKillip Dr.		-	285/284	396

HILL STREET EAST SIDE

FINLAY STREET HERE								
3128	v.land	---	---	Carpenter U W	Darlinghurst	2	6	66
3129	v.land	---	---	---		2	7	66
3130	v.land	---	---	Bank	NSW	2	8	66
3131/2	v.land	---	---	Cooper G A		2	9/10	165

From the 1900 Goulburn City Council Rate Books GARFIELD AVENUE SOUTH SIDE SOUTH WARD 34

Asst. No.	Property	Occupier	Occupation	Owner	Address	Sec.	Lot	Frontage
COROMANDEL STREET HERE								
FRANCIS STREET HERE								
EDWARD STREET HERE								
3097	v.land	---	---	Roberts F		2	6	54 feet
3098	v.land	---	---	Short Benjamin		2	5	54
3099	v.land	Carroll T J	---	---	Crookwell	2	4	54
3100	v.land	---	---	Harris David		2	3	54
3101	v.land	---	---	Brown A M		2	2	54
3102	v.land	---	---	Brown A M		2	1	54
EMMERSON STREET HERE								
3105	dwg	Moody Helen	---	Moody Mrs Helen		1	6	54
3106/7	v.land	---	---	Norrie F A		1	5/4	108
3108	v.land	---	---	Frost W A		1	3	54
3109/10	v.land	Carroll Rev T J	---	---	Crookwell	1	2/1	108

GAROORIGANG ROAD SOUTH SIDE

BRAIDWOOD ROAD HERE								
RAILWAY								
3112	dwg	Chisholm W A	squatter	Chisholm W A	(105 acres)	8	7/9	-
3113	dwg	De Lauret A G	station agent	DeLauret A G	(350 acres)	-	7/10	-

GAROORIGANG ROAD NORTH SIDE

BRAIDWOOD ROAD HERE								
RAILWAY HERE								
3114	F.land	---	---	E S & A Bank	(18 acres)	-	3	-
3115/7	land/dwg	---	---	Cooper A H	(18 acres 20 perches)	4/6		-
3118	F.land	---	---	Finlay A G	(680 acres 3 roods 25 perches)			-

YASS ROAD HERE

FROM THE 1900 GOULBURN CITY COUNCIL RATE BOOKS KNOX STREET EAST SIDE SOUTH WARD 27

Asst. No.	Property	Occupier	Occupation	Owner	Address	Sec.	Lot	Frontage
DUKE STREET HERE								
3151	v.land	---	---	---		3	50	503 feet
3152/3	v.land	---	---	Jobson William		3	49/46	-
3155	v.land	---	---	---		3	43/40	-

KNOX STREET WEST SIDE

DUKE STREET HERE								
3156	v.land	---	---	---		-	64/65	528
3157	v.land	---	---	Davidson John Estate		-	67	610

LISGAR STREET EAST SIDE

FINLAY STREET HERE								
3158	F.land	---	---	---	(7 ac. 2 r 6p.)	9	1/3	-
DUKE STREET HERE								
3159	dwg	Hunt John F	---	Campbell Fred. Wueanbeyan	(46 ac 1r.6p.)			

LISGAR STREET WEST SIDE

FINLAY STREET HERE								
3160	F.land	---	---	Guymer Mark ??	(13 ac. 2r. 5p.)	7	7/12	-
DUKE STREET HERE								
3161	F.land	---	---	Barnett A	(1 acre 32 p.)	8	24	-
3162	dwg	---	---	Smith Rev, Y R	(13ac. 2r. 25p.)	8	13/14	-

From the 1900 Goulburn City Council Rate Books HILL STREET EAST SIDE Cont. SOUTH WARD 36

Asst. No.	Property	Occupier	Occupation	Owner	Address	Sec.	Lot	Frontage
3133	v.land	---	---	---		2	18	66 feet
3134	v.land	---	---	Permanent Building Society		-	-	-
3135	v.land	---	Mack G	Mack G	Sydney	2	17	66
ALICE STREET HERE								
3138	v.land	---	---	Goulburn Hospital		3	12/13	110

HILL STREET WEST SIDE

FINLAY STREET HERE
DUKE STREET HERE
NO FRONTAGES

KENNEDY STREET NORTH SIDE

YASS ROAD HERE
MUNICIPAL BOUNDARY - NO FRONTAGES

KING STREET EAST SIDE

OTTIWELL STREET HERE								
3142	v.land	---	---	Lyneham J		58	12	29
3143	v.land	---	---	Byrnes Thomas		58	13	37
3144	dwg	Tuttlebee George	butcher	Tuttlebee George		58	14	33
3145	F.land	---	---	Byrnes Estate		58	15/16	68

KING STREET WEST SIDE

OTTIWELL STREET HERE								
3146	v.land	---	---	Baxter William		58	22/29	-
3147	v.land	---	---	Bard William	Bangalore	58	21	33
3148/9	dwg/land	Jobson Samuel	---	Jobson Samuel		58	20/19	66
3150	garden	---	---	Reynolds William		58	18/17	68

Asst. No.	Property	Occupier	Occupation	Owner	Address	Sec.	Lot	Frontage
3182	F.land	---	---	Grubb E F		57	-	57½ feet
RIGHT OF WAY HERE -- OFF STREET								
3183	dwg	Buckman George	---	Cropper Miss		57	-	27½
2184	dwg	Connor Ann	---	Cropper Miss		57	-	93½
MUNDY STREET Cont.								
3185	dwg	Rice Joseph	---	Cropper Miss		57	-	24
3186	dwg	Curtis Grace	---	Cropper Miss		57	-	30
3187	dwg	Harper William	---	Larkin P		57	-	41
3188	dwg	Curran James	---	Larkin P		57	-	26
3189	dwg	Myles William	---	King J		57	-	57½
3190	F.land	---	---	Faithfull Estate		57	-	66½
3191	dwg	Stephenson Joseph	---	Gooley Estate		57	-	41
3192	dwg	Cross Emma	---	Gooley Estate		57	-	26
3193	F.land	---	---	Anglun Thomas		57	-	65½
3194	dwg	Barnes James	R'way employee	Cady A		57	-	33
3195	dwg	---	---	Deneen Mrs E		57	-	33½
3196	dwg	Whipp Samuel	dealer	Deneen Mrs E		57	-	33½
3197	dwg	Cant Thomas	---	Latham Mrs Sarah		57	-	33½
3198	dwg	Packman John	---	Adams Fanny		57	-	33
3199	dwg	Hall James	---	Myles William		57	-	33
3200	v.land	---	---	O'Brien John C		57	-	33
3201	dwg	McAndrew Sarah	---	Fuller Thomas		57	-	34
AUBURN STREET HERE								
A STREET HERE								
BOURKE STREET HERE								
3202	v.land	---	---	Meyer Solomon		55	-	66
3203/4	dwg/land	Jenkins John	---	McFadden T W		55	-	66
3205	F.land	---	---	Kennedy Mrs D		55	-	68
3206	dwg	Hewitt John	R'way employee	Thomas Estate		55	-	35

From the 1900 Goulburn City Council Rate Books MARSDEN STREET EAST SIDE SOUTH WARD 38

FINLAY STREET HERE

3163	v.land	---	---	---	(9ac. 19p.)	11	2	-
3164	v.land	---	---	---	(7ac.r. 31p.)	11	3	-
<u>DUKE STREET HERE</u>								
3167	dwg	Scarr Percy	road super ^t .	Donohoe Mrs		10	15	64 feet
<u>ELDON STREET HERE</u>								

MARSDEN STREET WEST SIDE

FINLAY STREET HERE

3168	v.land	---	---	Bridger William Sydney		1	16/15	100
3169	v.land	---	---	Hamilton T J	Lane Cove	1	14/12	132
3170	v.land	---	---	Garcia D		1	11	44
3171	v.land	---	---	Amps W H		1	10/9	88
3172	v.land	---	---	Bridger William		1	4A	33
3173	v.land	---	---	---		1	4	73
3174	v.land	---	---	Cooper G H		1	3/2	146
3175	v.land	---	---	Carpenter U W		1	1	73

ALICE STREET HERE

3176	v.land	---	---	Chalmers Dr. W		4	28/34	396
------	--------	-----	-----	----------------	--	---	-------	-----

DUKE STREET HERE

3177	F.land	---	---	---		10	11/13	-
3178	v.land	---	---	---		10	10	125
3179	dwg	Bevan David	grocer	Bevan David		10	10	218

ELDON STREET HERE

MUNDY STREET NORTH SIDE

SLOANE STREET HERE

3180	v.land	---	---	Hyam Joseph Moses	Bombala	57	17/19	303
------	--------	-----	-----	-------------------	---------	----	-------	-----

RAILWAY HERE

3181	dwg	Kennedy John	---	Kennedy John		57	-	37
------	-----	--------------	-----	--------------	--	----	---	----

Asst. No.	Property	Occupier	Occupation	Owner	Address	Sec.	Lot	Frontage
3230	dwg	Fletcher James	R'way employee	Myles William		58	-	61 feet
3231	dwg	Walsh John	reporter	Myles William		58	-	35½
3232	dwg	Whittle Percy	plumber	Myles William		58	-	37
3233/4	dwg	Day Elizabeth	widow	Campbell Rev.		58	-	66
3235/6	dwg/land	Morton Mrs	widow	Morton Mrs		58	-	132½
3237	dwg	McLachlang John	---	Byrnes Kate		58	-	50
3238	dwg	Joyce John	---	Byrnes Kate		58	-	60½
3239	dwg	Sykes James	---	Myles William		58	-	39
3240	dwg	Finn Fred	---	Myles William		58	-	26½
3241	dwg	Carey John	labourer	Carey John		58	-	78
3242	dwg/shop	Bevan Bros	storekeepers	Bevan Bros		58	-	55

AUBURN STREET HERE

3243	v.land	---	---	London Bank of A/a		59	-	100
3244	dwg	Payne Charles	---	McInerney T	Collector	59	-	33½

OFF MUNDY STREET (GLEBE STREET)

3245	dwg	Brennock John J	---	Brennock P		59	-	33
3246	dwg	Watson --	---	Sims Fanny		59	-	34½
3247	dwg	Ingleton Ebenezer	---	Ingleton Ebenezer		59	-	62
3248	v.land	---	---	Woodhall E G		59	8	39
3248A	v.land	---	---	Hyatt Stephen,	Master in Lunacy	59	-	38
3248B	v.land	---	---	---		59	-	39

MUNDY STREET Cont.

3249	v.land	---	---	London Bank of Australia		59	14/16	72
3249A	v.land	---	---	Cush --	Wooma Hotel	59	17	24
3250	dwg	Roulston Fanny	---	Biles George	Stanmore	59	-	24½
3251	dwg	Boyle Archibald	---	Biles George	Stanmore	59	-	23
3252	dwg	Powell Sydney	---	Petty Mrs Joseph		59	-	48

A LANE HERE

BOURKE STREET HERE

From the 1900 Goulburn City Council Rate Books MUNDY STREET NORTH SIDE Cont. SOUTH WARD 40

Asst. No.	Property	Occupier	Occupation	Owner	Address	Sec.	Lot	Frontage
3207	dwg	Dunbier John	P.O. Clerk	Thomas Mrs M A		55	-	34½ feet
3208	v.land	---	---	Finlay A G		54	-	233
3209	dwg	Halfpenny Andrew	---	Halfpenny Andrew		54	-	32
3210	v.land	---	---	---		54	-	67
3211	v.land	---	---	Cooper R C		54	18/19	330
3213	V.LAND	---	---	Rushforth E J		53	-	165
3214	v.land	---	---	Finlay A G		53	20	165
3215	v.land	---	---	Craig Jane		53	19	165
3216	v.land	---	---	NSW Government		53	18	165

COROMANDEL STREET HERE

MUNDY STREET SOUTH SIDE

SLOANE STREET HERE

3217	dwg	Bailey Richard	---	Bailey Richard		58	-	28½
3218	dwg	McLaren John	---	Bailey Richard		58	-	39½
3219	dwg	Yates James	---	Bailey Richard		58	-	20
3220	dwg	Jeffrey Henry	---	Bailey Richard		58	-	33
3221	dwg	Arnold John	---	Bailey Richard		58	-	20½
3222	Gatehouse	---	---	NSW Government		58	-	-

RAILWAY HERE

3223	dwg	Boys Edward	---	Mayo Joseph		58	-	26
3224	dwg	---	---	Mayo Joseph		58	-	53
3225/6	dwg/land	---	---	Mayo Joseph		58	-	55
3227	dwg	James Elizabeth	---	Marsden Miss H		58	-	67
3228	land/dwg	Thomas Harry E	carter	Marsden Estate		58	-	66
3229	dwg	Sims Fanny	widow	Sims Fanny		58	-	66

Asst. No.	Property	Occupier	Occupation	Owner	Address	Sec.	Lot	Frontage
<u>BRAIDWOOD ROAD HERE</u>								
RIGHT OF WAY HERE								
3276A	v.land	---	---	Sims Miss		1	8/9	85 feet
3276B	v.land	---	---	Cornford Mrs		1	10/11	85
3277/8	dwg/land	Stewart John	---	Stewart Mrs John		1	12/26	98½
3278A	v.land	---	---	London Bank of Australia		1	13/14	76
Railway Here								
3279	F.land	---	---	Morton Mrs	(10 acres)	1	18/21/22/25	-

RIDGE STREET EAST SIDE

ST MARY'S STREET HERE

3280	v.land	---	---	Government of NSW		-	256/258	404
3281	dwg	Lambert E W	labourer	Lambert E W		-	259/260	264
<u>STEWART STREET HERE</u>								
3282	v.land	---	---	Burge S B		-	261/262	264
3283	v.land	---	---	Govt of NSW		-	263/265	505
3284	v.land	---	---	Gillespie Charles		-	257	276
<u>LODER STREET HERE</u>								
3285	v.land	---	---	O'Neil John		-	288	278
3286	v.land	---	---	Beit Estate		-	289	241
3287	v.land	---	---	Backhouse A P		-	290	198
3288	v.land	---	---	McKillop Dr. R		-	291	198

ADDISON STREET HERE

RIDGE STREET WEST SIDE

ST MARY'S STREET HERE

3289	v.land	---	---	NSW Govt		-	269/270	516
------	--------	-----	-----	----------	--	---	---------	-----

STEWART STREET HERE

From the 1900 Goulburn City Council Rate Books MUNDY STREET SOUTH SIDE Cont. SOUTH WARD 42

Asst. No.	Property	Occupier	Occupation	Owner	Address	Sec.	Lot	Frontage
3253/4	v.land	---	---	---		60	-	132 feet
3255	F.land	---	---	Kennedy D		60	-	134
<u>COWPER STREET HERE</u>								
3256/7	dwg	Pack Elizabeth	---	Drummond David		61	-	242
3258	dwg	---	---	Drummond David		61	-	89
3259/60	F.land	---	---	Finlay A G		61	-	167½
3261	dwg	---	---	Finlay A G		61	-	66
<u>FAITHFULL STREET HERE</u>								
3262	v.land	---	---	Zouch Estate		62	-	330
<u>COROMANDEL STREET HERE</u>								
3264	dwg	Rosewarne Emily	---	Rosewarne Emily		-	-	60
3265	v.land	---	---	---		-	38	60
3266	v.land	---	---	Kothe Henry		-	39	60

OTTIWELL STREET NORTH SIDE

BRAIDWOOD ROAD HERE

A LANE HERE

3268	F.land	---	---	Longhurst --	Wagga	58	-	33
3269	dwg	---	---	Poiner James	Coolamon	58	-	34
3270	dwg	Cant Martin	bootmaker	Lyneham James		58	-	34

KING STREET HERE

3271	dwg	Cant James	bootmaker	Fox Edward	Yarra	58	23	34
3272	dwg	Cant Patrick	bootmaker	Gooley William		58	24	68½

A LANE HERE

RAILWAY HERE

3274/5	dwg/land	Thomas H E	carter	Marsden Estate		58	7/13	518
3276	paddock	---	---	Puddicombe Rev.		58	14/17	293

ELDON STREET HERE

From the 1900 Goulburn City Council Rate Books				ROBINSON STREET WEST SIDE		SOUTH WARD		72	
Asst. No.	Property	Occupier	Occupation	Owner	Address	Sec.	Lot	Frontage	
3320/1	v.land	---	---	Davis & Jobson		5	55	875 feet	
3321A	v.land	---	---	---	(3ac.2r. 29p)	}	5	51	696
3322	v.land	---	---	---					
DUKE STREET HERE									
3323	F.land	---	---	---		3	46/49	528	
3324	v.land	---	---	---	(3acres 2 roods 27 per.)	3	45/44	264	
3325/8	v.land	---	---	Guymer Alfred		3	43/38	--	
ST MARY'S STREET HERE									

ROBINSON STREET EAST SIDE

3329	v.land	---	---	---	(3 acres 2 roods)	6	21/22	--
3330	F.land	---	---	Weigel Franz	(2 acres 2 roods)	6	23/24	330
3331/3	v.land	---	---	---	(4 acres 3 roods)	6	25/28	495
DUKE STREET HERE								
3334	v.land	---	---	Crouch S	Yarra	6	29/30	514
3335	v.land	---	---	Sibson William		6	31/32	330
3336	v.land	---	---	Finlay A G		6	33/37	855
ST MARY'S STREET HERE								

ROSSIVILLE ROAD EAST SIDE

ADDISON STREET HERE

3337	v.land	---	---	Presbyterian Trustees	(8ac.1r. 9p.)	168/169	--	
3338	F.land	---	---	Bishop of Goulburn	(6 acres)	--	170	--
WHEEO ROAD HERE								

ROSSIVILLE ROAD WEST SIDE

3339/41	land dwg	Bernard Charles	---	Lynch W C	(13 acres 3 roods 4 p.)	162/164	--	
3342	F.land	---	---	Bishop of Goulburn	(16 ac.26p.)	--	165/167	--
WHEEO ROAD HERE								

From the 1900 Goulburn City Council Rate Books RIDGE STREET Cont. WEST SIDE SOUTH WARD 44

Asst. No.	Property	Occupier	Occupation	Owner	Address	Sec.	Lot	Frontage
3290	v.land	---	---	NSW Govt		-	271/273	945 feet
LODER STREET HERE								
3291	v.land	---	---	Poidevin W H		-	274	278
3292	v.land	---	---	Schleicher A		-	275/277	647
ADDISON STREET HERE								

RHODA STREET EAST SIDE

COMBERMERE STREET HERE

3293/4	v.land	---	---	---		-	19/20	132
3295/8	v.land	---	---	E S & A Bank		-	21/24	264
3299/3310	v.land	---	---	Norrie F A	Ashfield	-	16/18	198
3302	v.land	---	---	Louglen John		-	15	66
3303	v.land	---	---	White F C		-	14/12	198
3304/6	dwg/land	Ormerod W H	agent	Ormerod Agnes		-	11/9	198
3307/8	dwg	---	---	Hockey T P		-	8/7	132
3309/10	dwg	---	---	Painter Frederick		-	6/4	-
ADDISON STREET HERE								

RHODA STREET WEST SIDE

COMBERMERE STREET HERE

3311	dwg	---	---	Graham Edward		-	28/29/30/34/35	330
3312	dwg	Macdonald D	dealer	Raymond James		-	36/38	198
3313	dwg	---	---	Armstrong J J		-	39	66
3314	dwg	Clancy Robert	---	Chaffey Mrs Job	Merrilla	-	40/42	198
3314A	v.land	---	---	---		-	43/46	264
3315	dwg	---	---	Short Benjamin		-	47/50	264
3316	F.land	---	---	Chivers Sophia		-	51	66
3319	F.land	---	---	Beegling William		-	54	66
ADDISON STREET HERE								

Asst. No.	Property	Occupier	Occupation	Owner	Address	Sec.	Lot	Frontage
3363	F.land	---	---	Slocombe John	(38 acres)	-	12/15/	--

MUNICIPAL BOUNDARY HERE

SANITA STREET NORTH SIDE frontages given in Addison Street

SANITA STREET SOUTH SIDE

COROMANDEL STREET HERE

3364	v.land	---	---	Burge S B		-	24	60 feet
3365	dwg	Wessler J H	---	Wessler J H		1	23	60
3366/72	v.land	---	---	---		-	22/15	512

A LANE HERE

SLOCOMBE STREET EAST SIDE

ST MARY'S STREET HERE

3373	v.land	---	---			-	160	--
3374/5	v.land	---	---	Burge S B		1	159/158	-
3376	v.land	---	---	Belassis Marv		-	156	--
3378	v.land	---	---	Kennedy R		-	155	--

ADDISON STREET HERE

SLOCOMBE STREET WEST SIDE

ST MARYS STREET HERE

3379/80	v.land	---	---	NSW Government		-	-	--
3381/3	v.land	---	---	Burge S B		-	237/235	--
3384	v.land	---	---	Gillespie John		-	253	132
3385	v.land	---	---	Lander F G		-	252/251	264
3386	v.land	---	---	Loder J		-	250/247	528
3387	v.land	---	---	Schleicher A		-	294/294	396

Asst. No.	Property	Occupier	Occupation	Owner	Address	Sec.	Lot	Frontage
-----------	----------	----------	------------	-------	---------	------	-----	----------

COWPER STREET HERE

FAITHFULL STREET HERE

COROMANDEL STREET HERE

3343	v.land	---	---	Andrews & De Lauret	(5 ac 11per)	-	85	-- feet
3343A	v.land	---	---	Gibson A	(5ac. 2 r. 35p)	-	86	--
3344	v.land	---	---	McKenzie E C	(5 ac. 18 p.)	-	87	--
3345	v.land	---	---	Martvn --	(5 ac. 26 per.)	-	88	--
3346	v.land	---	---	---	(5 acres 34 perches)	-	89	--

CATHCART STREET HERE

SLOCOMBE STREET HERE

3347/50	v.land	---	---	NSW Government		-	226/220	660
---------	--------	-----	-----	----------------	--	---	---------	-----

A STREET HERE

3351/2	v.land	---	---	NSW Government		-	225/224	639
--------	--------	-----	-----	----------------	--	---	---------	-----

A STREET HERE

3353	v.land	---	---	---		-	268	--
------	--------	-----	-----	-----	--	---	-----	----

MUNICIPAL BOUNDARY

ST MARY'S STREET SOUTH SIDE

COWPER STREET HERE

3354/5	land/dwg	---	---	Kelso E W		-	1/2	322
3356	dwg	---	---	Kelso E W		-	1/2	35
3357	F.land	---	---	Finlay A G		-	38	442

RONINSON STREET HERE

3358	F.land	---	---	Laker Henry		-	39	640
------	--------	-----	-----	-------------	--	---	----	-----

KNOX STREET HERE

3358A	v.land	---	---	Guymer Alfred		-	40	140
3359/61	v.land	---	---	Henderson Mrs Robert		-	68/70	1124
3362	dwg	Putland J	---	Putland J		-	60	330

CATHCART STREET HERE

Asst. No.	Property	Occupier	Occupation	Owner	Address	Section	Lot	Frontage
<u>MUNDY STREET HERE</u>								
3411	dwg	Spillane Patrick	---	Kennedy John		57	-	44
3412	dwg	Grubb Jane	widow	Grubb Jane		57	-	40
3413	dwg	Ticehurst Fred.	---	Ticehurst Margaret		57	-	40
3414	dwg	Compton Abraham	R'way employee	Compton A		57	-	40
3415	dwg	Mustard William	engine driver	Mustard William		57	-	35½
3416	dwg	Shrimpton F C	machinist	Shrimpton F C		57	-	34½
3417	dwg	Jobson Frederick	carter	Jobson Frederick		57	-	97
LANE TO WALKER STREET HERE								

WALKER STREET NORTH SIDE

SLOANE STREET HERE

3418	F.land	---	---	Conolly Estate		57	5/8	264
------	--------	-----	-----	----------------	--	----	-----	-----

WALKER STREET SOUTH SIDE

SLOANE STREET HERE

LANE OFF WALKER STREET

3419	dwg	---	---	NSW Government		57	-	-
------	-----	-----	-----	----------------	--	----	---	---

WALKER STREET Cont.

3420	dwg	Cameron James	---	Cole Mrs George		57	-	31
3421/2	dwg	Geary William	---	Cole Mrs George		57	-	68½

LANE OFF WALKER STREET

3423	dwg	Briant Mrs	---	Gale William		57	-	38
3424	dwg	Large Thomas	carpenter	Gale William		57	-	36½
3425	v.land	---	---	Gale William		57	-	177

WALKER STREET Cont.

3426	dwg	Oddy Eliza	widow	Gale William		57	-	26
3427	dwg	Herbert William	butcher	Gale William		57	-	25
3428	dwg	Bell John	---	Gale William		57	-	25½

From the 1900 Moulburn City Council Rate Books SLOCOMBE STREET WEST SIDE SOUTH WARD Cont. 48

Asst. No.	Property	Occupier	Occupation	Owner	Address	Section	Lot	Frontage
3388	v.land	---	---	Joplin R C Jnr		-	297	198 feet
3389	v.land	---	---	A J S Bank		-	298	198

SLOANE STREET WEST SIDE

MUNDY STREET HERE

3390	v.land	---	---	Moses Joseph Hyam		57	20	101
3391	v.land	---	---	Benjamin Estate		57	21	103
3392	v.land	---	---	Benjamin Estate		57	22	90
3393	store	Basset Ann	---	Jobson Thomas		57	-	58½
3394	dwg	Jobson Thomas	---	Jobson Thomas		57	-	73½
3395	dwg	Railton Arthur	furniture dealer	Jobson Thomas		57	-	68½
3396	F.land	---	---	---		57	-	64½
3397/9	dwg	---	---	NSW Government		57	-	259½

RAILWAY HERE

3400/1	2 dwgs	---	---	NSW Government		57	-	66
3402	F.land	---	---	Conolly Estate		57	1/4	305
3403	dwg	Gordon Alex	---	Conolly Estate		57	-	96
3404	dwg	Satterley Thomas	fireman	Conolly Estate		57	-	--
3406	Flour Mills	Conolly R E	manager	Conolly Estate		57	-	272

CLINTON STREET HERE

TRAIN STREET EAST SIDE


MUNDY STREET HERE

3407	v.land	---	---	Sykes Mrs M A		57	-	189
3408	dwg	Cooper John	---	Mortlock William		57	-	---
3409	dwg	Whelan Mary	---	Whelan Mary		57	-	79
3410	v.land	---	---	Lake Thomas		57	-	77

Asst. No.	Property	Occupier	Occupation	Owner	Address	Section	Lot	Frontage
DUKE STREET HERE								
3446	v.land	---	---	---		6	11	-- feet
3447	v.land	---	---	Sibson William		6	10/9	--
3448	v.land	---	---	Finlay A G		6	8/3	--
* * * * *								

The Corporate Seal of the Municipality of Goulburn was hereunto attached this 27th day of April 1900 by Jno. Knowlman, Mayor, in the presence of H.Cotterell, witness.

* * * * *



From the 1900 Goulburn City Council Rate Books WALKER STREET SOUTH SIDE Cont. SOUTH WARD 50

Asst. No	Property	Occupier	Occupation	Owner	Address	Section	Lot	Frontage
3429	dwg	Costello Patrick	shunter	Muirhead Mrs		57	-	37 feet
3430	dwg	Muirhead Mrs	---	Muirhead Mrs		57	-	30
3431	dwg	Brown John	Wheelwright	Brown John		57	-	64½
3432	v.land	---	---	Smith Elizabeth		57	-	--
3433	F.land	---	---	Hadfield Joseph		57	-	40
AUBURN STREET HERE								

YASS ROAD EAST SIDE

MUNICIPAL BOUNDARY

GAROORIGANG ROAD

3434	dwg	McCool Michael	---	Borough Council		39 ac. 3 r. 20 per.		
------	-----	----------------	-----	-----------------	--	---------------------	--	--

FINLAY STREET HERE

3435	dwg	---	---	McKillop Dr.		7	1/10	1551 feet
------	-----	-----	-----	--------------	--	---	------	-----------

DUKE STREET HERE

3436	dwg	Denmead John	---	---		8	1/4	684
3437	dwg	Barnett A	butcher	Barnett A		8	5	132

GOUGH STREET HERE

YASS ROAD WEST SIDE

MUNICIPAL BOUNDARY

3439	F.land	---	---	Ticehurst George		30 acres		
------	--------	-----	-----	------------------	--	----------	--	--

A STREET HERE

3440	F.land	Slocombe John	butcher	Marsden Estate		56 acres		
3441	v.land	---	---	Com. Bank		6	20/18	530
3442	v.land	---	---	---		6	17	165
3442A	v.land	---	---	---		6	16	165
3443	v.land	---	---	---		6	15	165
3444	dwg	Brown J C	butcher	Brown J C		6	14	165
3445	E.land	---	---	Slocombe John		6	13/12	396

Goulburn City Council Rates Books
North Ward 1900

Asst. No.	Property	Occupier	Occupation	Owner	Address	Sec	Lot	Frontage
					SOUTHERN TABLELANDS LIBRARIES			
Nicholson Street Here								
Right of Way								
984	dwg	Webb Wm	dealer	Roberts J J		2	-	27 feet
985	dwg	Swanson J P	builder	Roberts J J		2	-	46
986	v.land	Macdonald D	---	Macdonald D		2	-	86
PITT STREET HERE								
987	v.land	---	---	Ball Est.		2	-	146
988	garden	Weeks Thomas	---	Weeks Thomas		2	-	98½
989	dwg	---	---	Hayes Henry	Wagga	2	-	33
990	v.land	---	---	Toose H T		2	-	69
991	v.land	---	---	Evans Wm Est.		2	-	145
KADWELL STREET HERE								
992	F.land	---	---	Ashley Josiah		2	-	172½
993	dwg	---	---	Ashley Josiah		2	-	51
CHARLES STREET HERE								
995	v.land	---	---	London Bank of Australia		4	-	49
996	dwg	---	---	Wombey Harriett		4	-	69
997	dwg	---	---	Coulter A		4	-	66
998/9	v.land	---	---	Trapp Charles		4	11/12	66
1000	v.land	---	---	Dennis --		4	13	33
1001	v.land	---	---	Leonard J B	Bungonia	4	14	33
1002	v.land	---	---	Leonard J B	Bungonia	4	15	33
1003	part F.land	---	---	Gale Robert Est		-	6/7	199
1004	dwg	---	---	Gale Robert Est		-	8	99
1005	paddock	---	---	Gale Robert Est		-	9/15	594
1006	F.land	---	---	Gale Robert Est		-	16	79
WILLIAM STREET HERE								
1007	F.land	---	---	Gale Robert Est		6	1	150
WOLLONDILLY RIVER HERE								



Asst. No.	Property	Occupier	Occupation	Owner	Address	Sec.	Lot	Frontage
NICHOLSON STREET HERE								
1008	F.land	---	---	Ferguson Mrs		1	-	131 feet
1009	F.land	---	---	Grimble George		1	-	197
1010	F.land	---	---	Barnes W J		1	-	280
1011	F.land	---	---	Haulkner Frank, Melbourne		1	-	181½
CHARLES STREET HERE								
1012	orchard/dwg	---	---	Kadwell Henry		3	-	461
1013	orchard/dwg	---	---	Kadwell Henry		3	-	298
1014	garden	Kadwell Henry	gardener	Pedley Mercv		3	-	193
WILLIAM STREET HERE								
1015	dwg	---	---	Pedley Mercv		5	-	123
WOLLONDILLY RIVER HERE								

ALLISON STREET EAST SIDE

CHATSBURY STREET HERE								
1016	v.land	---	---	Gillespie Chas		112	20/22	198
1017	dwg	---	---	Savings Bank of NSW		112	19	22
1018	dwg	---	---	Savings Bank of NSW		112	19	22
1019	dwg	Brooks Edward	---	Savings Bank of NSW		112	19	22
1020	v.land	---	---	Savings Bank of NSW		112	18	66
1021	dwg	Mason Arthur	---	Fielding Henry		112	17	67
1022	F.land	---	---	Yeadon Benjamin		112	16	33
1023	dwg	Yeadon John	labourer	Yeadon John		112	16	33
1024	dwg	Hoare Benjamin	labourer	Hoare Benjamin		112	15	67
1025	F.land	---	---	Toose H T		112	14	66

WILMOT STREET HERE

NORTH GOULBURN PARK

MURAC STREET HERE

From the 1900 Goulburn City Council Rate Books				ALLISON STREET	WEST SIDE	NORTH WARD	3	
Asst. No.	Property	Occupier	Occupation	Owner	Address	Sec.	Lot	Frontage
CHATSBUry STREET HERE								
1026	v.land	---	---	Marsden Est		113	1	51 feet
1027	dwg	Hutchins John	Carpenter	Hutchins John		113	2	66
1028/9	dwg/land	Fuller Chas S	saddler	Fuller Chas S		113	3/5	196½
1030	dwg	Dominick John	labourer	Dominick John		113	6	67
1031	v.land	---	---	Dominick John		113	7	67
1032/3	land/dwg	Butler Tobias	warder	Butler Tobias		113	8/10	218½
1034	v.land	---	---	Trompp John Est		113	11	66
WILMOT STREET HERE								
1035	garden/dwg	---	---	Morgan James		116	-	726

ARGYLE STREET EAST SIDE

LORNE STREET HERE

KINGHORNE STREET HERE

ARGYLE STREET WEST SIDE

LORNE STREET HERE

1036	F.land	Howland Robert	---	Howland Robert Crookwell		7	-	104½
1037	F.land	---	---	Birkm H		7	-	60
1037A	dwg	Ryan Thomas	---	Ryan Thomas		7	-	331
1038/9	dwg/land	Raward W J	works O'seer gaol	Ross Annie		7	-	413

KINGHORNE STREET HERE

ARNHEIM STREET EAST SIDE

CHATSBUry STREET HERE

1040	v.land	---	---	NSW Government		114	12/22	--
------	--------	-----	-----	----------------	--	-----	-------	----

WILMOT STREET HERE

From the 1900 Goulburn City Council Rate Books ARNHEIM STREET WEST SIDE NORTH WARD 4

Asst. No.	Property	Occupier	Occupation	Owner	Address	Sec.	Lot	Frontage
CHATSBUry STREET HERE								
1041	F.land	Morisset E	---	Morisset E		2	-	-
WILMOT STREET HERE							13 Acres	2 roods 10 perche

AUBURN STREET EAST SIDE

GOLDSMITH STREET HERE

1042	hotel	Blackmore G F	publican	Bartlett Mrs W J		20	-	36
1043	shop/dwg	Richardson W T	butcher	Kennedy Mrs D		20	-	30
1044	dwg	---	---	Gillespie Chas		20	-	38
1045	dwg	Marsh William	carter	Gillespie Chas		20	-	38
1046	F.land	---	---	Gillespie Chas		20	-	66½
1047	studie/dwg	Dorner Henry	photographer	Dorner Henry		20	-	67
1048	dwg	Lockhard D H	produce merch	McLean Mrs		20	-	66½
1049	store	Lockhard D H	produce merch	Lockhard D H		20	-	33
1050	dwg	---	---	Lockhard D H		20	-	59
1051	dwg	---	---	Bank NSW		20	-	25
1052	dwg	Matthews Mary	---	Bank NSW		20	-	25
1053	dwg	Orchard William	---	Bank NSW		20	-	25
1054	workshop	Dean Alfred	blacksmith	Dean Alfred		20	-	40
1055	v.land	Dean Alfred	blacksmith	Faithfull Est.		20	-	127
1056	v.land	---	---	Hill Thomas		20	1/2	32
1056A	v.land	---	---	Laughlin John Maud St		20	3	16
1057	v.land	---	---	McShane Patrick		20	4	19

BRADIEY STREET HERE

1058	v.land	---	---	Donolly Bros		24	-	165
1059	dwg	Kelly Frank	boot warehouse	Kelly F P		24	-	100

LAGOON STREET HERE

HOWARD PARK HERE

Asst. No.	Property	Occupier	Occupation	Owner	Address	Sec.	Lot	Frontage
1061	dwg	Hong Tommy	cook	Thomas C P		30	-	81½ feet
1062	F.land	---	---	Marsden Est		30	-	33
1063	dwg	Taylor Henry	dairyman	Bartlett Mrs W J		30	-	266
CITIZEN STREET HERE								
1065	v.land	---	---	Betts A M		2	7/21	400
1066/7	v.land	---	---	Smith S M Cohen Lewis	} Sydney	2	-	539
BROWNHILL STREET HERE								
1068	dwg	Rowe Arthur	---	Kelley Est		2	-	199
1069	dwg	Sooley Agnes	---	Vaughan Michael		2	-	111
1070	v.land	---	---	Jobson William		2	-	110
1071	dwg	Bates Henry	---	Gale Robert Est		2	-	55½
1072	dwg/store	Nicholls Jemima	storekeeper	Fielding W F		2	-	55
1073	v.land	---	---	McAlister C P		2	-	111
KINGHORNE STREET HERE								

AUBURN STREET WEST SIDE

Goldsmith Street Here

1074	store/dwg	Hunt A M & Co	storekeepers	Hunt A M & Co		19	-	30
1075	shop	Hunt A M & Co	storekeepers	Hunt A M & Co		19	-	20
1076	shop	---	---	Hunt A M & Co		19	-	19½
1077	shop/dwg	Wombey & Davidson	drapers	Wombey J W Est		19	-	31
1078	shop	Morgan Mrs H	fruiter	Barber E B		19	-	15¾
1079	shop	Simpson L C	ironmonger	Barber E B		19	-	15
1080	shop	Lowry Rachel	storekeeper	Lowry Rachel		19	-	26½
1081	shop	Hayes Daniel	hairdresser	Lowry Rachel		19	-	13½
1082	dwg	Bradford Charles	---	Lowry Rachel		19	-	} 26¾
1082A	shop	Tate A J	saddler	Lowry Rachel		19	-	
1083	shop/dwg	Long Edward	dyer	Lansdown Albert		19	-	26
1084	shop/dwg	Costley W R	grocer	Lansdown Albert		19	-	26¾

Asst. No.	Property	Occupier	Occupation	Owner	Address	Sec.	Lot	Frontage
1085	shop/dwg	Lansdown Albert	seedsman	Lansdown Albert		19	-	25 feet
1086	hotel	Richardson J J	publican	Richardson J J		19	-	42
1087	shop/dwg	Stacey George	grocer	Richardson J J		19	-	24
1088	shop/dwg	Judd T M	agent	Lowry Rachel		19	-	31½
RIGHT OF WAY HERE 9 feet								
1088A	v.land	Stacey George	---	Caspers Mrs	Montague St	19	-	26
AUBURN STREET (Cont.)								
1089	shop/dwg	Banfield Benjamin	bootmaker	Stacey George		19	-	26
1090	shop/dwg	Neale Mrs R	fruiter	Craig Rachel		19	-	35½
1091	dwg	Dent Thomas	---	Craig Rachel		19	-	32
1092/3	dwg/land	---	---	Craig Rachel		19	-	94½
LANE 17½ feet OFF AUBURN STREET								
1094	dwg	---	---	Craig Rachel		19	-	54
1096	dwg	Pickles Johanna	---	Craig Rachel		19	-	54
1095	dwg	Jacob Elizabeth	laundress	Craig Rachel		19	-	67
1097	land	---	---	Craig Rachel		19	-	69½
1098	land	---	---	Hampshire Elle		19	-	206
1099	shop/dwg	Blackshaw E	dealer	McShane J		19	-	15
1100	shop/dwg	Walker Harry	store	McShane J		19	-	15
1101	shop/dwg	Wiseman Thomas	butcher	McShane Mrs M J		19	-	15
1102	shop/dwg	Johnson F W	fruiter	McShane Mrs M J		19	-	14½
1103/4	dwg/store	McShane Patrick	produce merchant	McShane Patrick		19	-	73½
BRADLEY STREET HERE								
1105	weighbridge	McShane Patrick	produce merchant	Cropper Charles		25	-	99
1106	v.land	---	---	Finlay & Palmer		25	-	33
1107	v.land	---	---	Shuttleworth Thomas		25	-	33
1108	dwg	Gillett Samuel	cabman	Budden H		25	-	37
1109	dwg	Harris Henry	---	Woods Mrs R	Bungonia	25	-	17
1110	dwg	Stacey George	---	Woods Mrs R	Bungonia	25	-	17

Asst. No.	Property	Occupier	Occupation	Owner	Address	Sec.	Lot	Frontage
1111	DWG	Wallace Henry	---	E S & A Bank		25	-	33 feet
1112	factory	Sheekey Con	cordial manufac	Sheekey Cornelius		25	-	33
1113	dwg	Sheekey Con	cordial manufac	Sheekey Cornelius		25	-	33
1114	dwg	Rose John C	comm. traveller	Rose J F		25	-	28
1115	dwg	Boddington F	bricklayer	Boddington F		25	-	27½
1116	dwg	Meyers Richard	---	Cropper Mrs John		25	-	28
1117	dwg	Channell Charles	---	Cole F	June	25	-	28
1118	dwg	Donnelly Patrick	bootmaker	Cropper Miss		25	-	28
1119	dwg	Blackshaw E	dealer	Franklyn J		25	-	29
1120	shop/dwg	Yates James	---	Furner Owen		25	-	50
1121	dwg	Smidt William	cabman	Badgery F D		25	-	56

LITHGOW STREET HERE

1122/23	land/dwg	Chong Ah	---	AMP Society		29	-	100
1124	shop/dwg	Hammond Patrick	---	AMP Society		29	-	68
1125	dwg	Maber William	bootmaker	Stewart Charles		29	-	26
1126	dwg	Chesterton Rebecca	---	Stewart Charles		29	-	29½
1127	dwg	Wilson Frank	---	Stewart Charles		29	-	30½
1128	dwg	Mannix Tim	---	Stewart Charles		29	-	30½
1129	dwg	Boyd Ernest	Clerk/works	Line A H		29	-	42
1130	dwg	Holloway Leonard	bricklayer	Nosworthy Thomas		29	-	40
1131	dwg	Hesse Walter	fireman	McShane J		29	-	40
1132	shop/dwg	Ashley Josiah	storekeeper	Kelly John		29	-	60

CITIZEN STREET HERE

1133/6	dwg	Marsh Henry G	bricklayer	Marsh H G		3	1/4	136
1137/40	F.land	Weare Robert	engine driver	Weare Robert		3	5/8	120
1141	F.land	Rixon Ann	---	Rixon Ann		3	-	94
1142	v.land	---	---	---		3	-	-
1143	v.land	---	---	Salmon J B		3	-	49½

Asst. No.	Property	Occupier	Occupation	Owner	Address	Section	Lot	Frontage
1144	dwg	Adams George	painter	Taunton Bros		3	-	-
1145	dwg	Taunton -	---	Taunton Bros		3	-	30 feet
SHEPHERD STREET HERE								
1146	F.land	---	---	Shepherd Isaac		3	16	30½
1147	F.land	---	---	Henderson Robert		3	15	35½
1148	dwg	Payten Reuben	---	Henderson Robert		3	14/13	99½
1149	v.land	---	---	Parrott T W		3	12	49½
1150	v.land	---	---	Parrott T W		3	11	49½
1151	v.land	---	---	Shepherd Isaac		3	10	49½

KINGHORNE STREET HERE

AVOCA STREET EAST SIDE

KINGHORNE STREET HERE

A LANE HERE

1152	v.land	---	---	Sands John		2	10/20	467
------	--------	-----	-----	------------	--	---	-------	-----

A LANE HERE

1153	v.land	---	---	Sands John		2	21/32	500
------	--------	-----	-----	------------	--	---	-------	-----

DERWENT STREET HERE

AVOCA STREET WEST SIDE

KINGHORNE STREET HERE

1154	v.land	---	---	Sands John		3	10/20	467
------	--------	-----	-----	------------	--	---	-------	-----

1155	v.land	---	---	Sands John		3	21/32	500
------	--------	-----	-----	------------	--	---	-------	-----

A LANE HERE

1156	v.land	---	---	Sands John		3	33/42	400
------	--------	-----	-----	------------	--	---	-------	-----

ALBION STREET HERE

Asst. No.	Property	Occupier	Occupation	Owner	Address	Sec.	Lot	Frontage
<u>KINGHORNE STREET HERE</u>								
RIGHT OF WAY 20 feet								
1157	F.land	Roberts J J	auctioneer	Roberts J J		1	45/42	174 feet
1158	dwg	Staples Edward	carpenter	Staples Edward		1	41/26	320
1159	dwg	Divall Frederick	bootmaker	Divall Frederick		1	25/20	--
<u>OFF BELLEVUE STREET</u>								
1160	dwg	Soley William	---	Miller Thomas		--	--	--

BELLEVUE STREET WEST SIDE

<u>KINGHORNE STREET HERE</u>								
RIGHT OF WAY 20 feet by 97 feet								
1161	dwg	Millane James	cabman	Smith W H		2	55	26
1162	dwg	Soley William	---	Smith W H		2	54	27
1163	F.land	---	---	Palmer W H		2	53	40
1164	F.land	---	---	Spence Thomas		2	52	80
1165	dwg	Tyson Thomas	fireman	Henville Aaron		2	51	40
1165A	v.land	---	---	Samds John		2	55/33	--

BELMORE STREET EAST SIDE

<u>CITIZEN STREET HERE</u>								
1166	dwg	Turner George	---	Birkin H	Wollongong	5	-	22
1167	dwg	Steadman Gus	agent	Birkin H	Wollongong	5	-	48
1168	F.land	---	---	Lumsden John		5	-	164
1169	F.land	---	---	Toose H T		5	-	--
1170	F.land	---	---	Thompson Mrs		5	-	345
1171	dwg	Kadwell Arthur	---	Kadwell Daniel		5	-	50
1172	dwg	Abrahams Mrs	---	Brodie Est.		5	-	66
<u>KINGHORNE STREET HERE</u>								

Asst. No.	Property	Occupier	Occupation	Owner	Address	Sec.	Lot	Frontage
1173	F.land	---	---	Jones R E	Muswellbrook	2	1/2	80 feet
1174	dwg	Ryan Patrick	---	Leahy Kate	Bourke St	2	3	40
1175/6	dwg	Lansdown A H	carpenter	Lansdown A H		2	4/5	80
1176A	F.land	---	---	Finlay A G		2	6	40
1177	dwg	---	---	Gillespie Miss	Cowper St	2	7/8	80
<u>LORNE STREET HERE</u>								
1178	dwg/land	Oliver James	---	Chisholm Henry	Wollogorang	6	-	--
<u>KINGHORNE STREET HERE</u>								

BEPPA STREET NORTH SIDE

<u>BOURKE STREET HERE</u>								
1179	dwg	Lemon Robert	printer	Haigh Peter	George St	28	-	40½
1180	dwg	Byrnes Henry	fireman	Betts A M		28	-	41
1181	dwg	Donohoe Elizabeth	widow	Paull James		28	-	32
1182	dwg	Fawcett Thomas	fireman	Paull James		28	-	35
1183	dwg	Jeffrey -	widow	Jeffrey Mrs		28	-	66½
1184	dwg	Mansfield William	carter	Mansfield Anne	Clinton St	28	-	67
1185	F.land	---	---	Marsden T Est		28	-	67½
1186	dwg	Anderson Miss E	school	Anderson Miss E		28	-	111
1187	dwg	Craig Mrs Jane	---	Anderson Miss E		28	-	
<u>COWPER STREET HERE</u>								

BEPPA STREET SOUTH SIDE

<u>BOURKE STREET HERE</u>								
A LANE HERE 11 feet by 70 feet								
1188	dwg	Withers Edmund	---	Norman Alfred	Grafton St	26	-	56
1189	F.land	Kelly Miss	---	Kelly John		26	-	66½
1190	School	Kelly Miss	---	Kelly John		26	-	66½
1191	F.land	Studdy Miss	---	Gannon H S Est		26	-	198

From the 1900 Goulburn City Council Rate Books				BEPPO STREET SOUTH SIDE	NORTH WARD	11		
Asst. No.	Property	Occupier	Occupation	Owner	Address	Sec.	Lot	Frontage
1192	dwg	Matthews E	police Sergt	Lemm F		26	-	46 feet
1193	dwg	Whitehead Wm	R&way guard	Lemm F		26	-	20
1194	v.land	---	---	Gale Robert Est		26	-	66
1195	dwg	Sands William	auctioneer	Sands Mrs William		26	-	67

COWPER STREET HERE

BISHOP STREET EAST SIDE

CITIZEN STREET HERE

1196	F.land	---	---	Jobson James		1	-	132
1197	dwg	Tew Thomas	---	Lord --		1	-	132
1198	dwg	Tickner J E	carter	Jobson James		1	-	53 $\frac{3}{4}$
1199/1200	dwg/land	Jobson James	---	Jobson James		1	-	75 $\frac{1}{4}$
1201	dwg	Bullock T	carter	Divall Jesse		1	-	40 $\frac{3}{4}$
1202	dwg	Divall Jesse	carpenter	Divall Jesse		1	-	46 $\frac{1}{2}$
1203	dwg	---	---	Bullman Owen		1	-	45
1204	dwg	Bullman Susan	widow	Bullman Susan		1	-	66 $\frac{1}{2}$
1205	dwg	Howse John	labourer	Howse John		1	-	66 $\frac{1}{2}$
1206	garden	Morgan James	gardener	Morgan James		1	-	463

KINGHORNE STREET HERE

BISHOP STREET WEST SIDE

CITIZEN STREET HERE

A LANE HERE

1207/11	v.land	---	---	---		2	5/13	365
1212/13	v.land	---	---	Brodie Estate		2	14/15	85

A LANE HERE

1214	v.land	---	---	---		2	16	80
------	--------	-----	-----	-----	--	---	----	----

BROWNHILL STREET HERE

From the 1900 Goulburn City Council Rate Books BISHOP STREET WEST SIDE (Cont.) NORTH WARD 12

Asst. No.	Property	Occupier	Occupation	Owner	Address	Section	Lot	Frontage
1217	dwg	Hutchins Thomas	labourer	Hutchins Thomas		2	-	49 feet
1218/19	v.land	---	---	Betts A M		2	-	100 $\frac{1}{2}$

KINGHORN STREET HERE

BOURKE STREET EAST SIDE

WESLEYAN CHURCH HERE

1302	F.land	---	---	T'tees Wesleyan Church		19	-	140 $\frac{1}{2}$
1303	dwg	Hall Thomas	carter	Hall Thomas		19	-	67
1304	dwg	Myers F J	carpenter	Meyers F J		19	-	66 $\frac{1}{2}$
1305	dwg	Miller M A	---	Hampshire Ellen		19	-	40 $\frac{1}{2}$
1306	dwg	Edser John	painter	Hampshire Ellen		19	-	26 $\frac{1}{2}$
1307	dwg	Cartwright Stewart	---	Hampshire Ellen		19	-	27
1308	dwg	Barnes Henry John	clerk	Hampshire Ellen		19	-	40
1309	dwg	Bradford William	---	Dean Alfred		19	-	22 $\frac{1}{2}$
1310	dwg	Dean Alfred	blacksmith	Dean Alfred		19	-	18

BRADLEY STREET HERE

1311/12	dwg/land	Davidson John	carpenter	Davidson John		25	-	99
1313	dwg	Donald Wm	contractor	Donald William		25	-	71
1314	dwg	Paull James	R'way guard	Paull James		25	-	34 $\frac{1}{2}$

LANE OFF BOURKE STREET

1315	F.land	---	---	Davidson John (Solicitor ?)		25	-	75
1316	F.land	---	---	Cooper J P	Norwood	25	-	25 $\frac{1}{2}$
1317	dwg	Hammond F	---	Cooper J P	Norwood	25	-	42

BOURKE STREET (Cont.)

1318	dwg	Mooney Marv	---	Cooper J P	Norwood	25	-	25
1319	dwg	O'Brien Marv	---	Cooper J P	Norwood	25	-	25
1320	dwg	Bryson Alfred	postal clerk	Bryson A J		25	-	51
1321	F.land	---	---	Walker C Est		25	-	--

Asst. No.	Property	Occupier	Occupation	Owner	Address	Sec.	Lot	Frontage
<u>GOLDSMITH STREET HERE</u>								
1323	v.land	---	---	Richardson J J		18	-	84 feet
1324	dwg	Pickersgill Eliz.	music teacher	Hampshire Ellen		18	-	24
1325	dwg	Nicholls Robert	---	Brook Mrs Olive		18	-	25½
1326	dwg	Cohen Robert	tailor	Thorburn Mrs James		18	-	33¼
1327	dwg	---	---	Frazer H G	Bowral	18	-	33
1328	dwg	Oliver William	draper	Oliver William		18	-	33½
<u>OFF BOURKE STREET (ARNHEIM STREET)</u>								
1329	v.land	---	---	Finlay & Co.		18	-	132
1330	dwg	McInnes Duncan	blacksmith	McInnes Duncan		18	-	45
1331	dwg	Strange Charles	hairdresser	Harris Samuel		18	-	36
1332	dwg	Graham Edward	labourer	Harris Samuel		18	-	32½
1333	dwg	Oliver Percy	grocer	Harris Samuel		18	-	22
<u>BOURKE STREET (CONT.)</u>								
1334	dwg	McMaster R D	M.D.	McMaster R D		18	-	132
1335	dwg	Riley Alfred E	clerk	Riley A E		18	-	67½
1336	F.land	Chisholm A B	---	Chisholm A B		18	-	66½
1337	dwg	Barnes Charles	bootmaker	Bank NSW		18	-	66
1338	dwg	Barnes Francis	storeman	Ferguson Mrs	Ifield	18	-	32
1339	dwg	Williams John	---	Ferguson Mrs	Ifield	18	-	32
<u>BRADLEY STREET HERE</u>								
1340/1	land/dwg	Barnes C	---	AJS Bank	Yass	26	-	65½
1342	dwg	Monaghan John	school teacher	AJS Bank	Yass	26	-	41
1343	dwg	Emmerton Edwin	engine driver	Emmerton E		26	-	40
1344	dwg	Day Henry	---	Day Henry		26	-	40
1345/7	dwg	McLean Charles	drover	Maude M O	Bungendore	26	-	39
1348/9	dwg	Cheeseman William	draper	Maude M O	Bungendore	26	-	29½
<u>BEPPO STREET HERE</u>								

Asst. No.	Property	Occupier	Occupation	Owner	Address	Sec.	Lot	Frontage
1350	shop/dwg	Randall Robert	storekeeper	---	(agent)	28	-	101 feet
<u>RIGHT OF WAY HERE</u>								
1351	dwg	Bayfield Samuel	R'way guard	Bayfield Mrs.		28	-	50
1352	dwg	McCarthy Michael	---	Betts H S		28	-	32½
1353	dwg	Cameron Lucy	boarding house	Daniel J Walter		28	-	124
<u>RIGHT OF WAY HERE</u>								
<u>CITIZEN STREET HERE</u>								
<u>BRADLEY STREET NORTH SIDE</u>								
<u>GRAFTON STREET HERE</u>								
1354	hotel	Campbell Duncan	publican	Campbell D		24	-	92 feet
1355	dwg	Crawford James	---	Lee Henry		24	-	19
1356	dwg	Laws Edgar R	clerk	Lee Henry		24	-	18¼
1357	dwg	Kyle Isaac	engine driver	Lee Henry		24	-	18
1358	dwg	Glynn Patrick	---	Lee Henry		24	-	19¾
1359	yds/shed	Rogan M	coach builder	Lee Henry		24	-	62
1360	bakery	Line Alfred Hy.	baker	Line A H		24	-	52
1361	dwg	Patfield Ellen	---	Morgan James		24	-	20½
1362	dwg	Perkins John	R'way employee	Morgan James		24	-	54¼
1363	shop/dwg	Mungovan John	storekeeper	Miller F		24	-	39
<u>OFF BRADLEY STREET</u>								
1364	dwg	Smith Henry	brass fitter	Smith Henry		24	-	45
<u>BRADLEY STREET (CONT.)</u>								
1365	v.land	---	---	Gillespie Charles		24	-	60
<u>AUBURN STREET HERE</u>								
<u>DENISON STREET -- OFF BRADLEY STREET</u>								
1367	dwg	---	---	Starkey Mrs		25	-	46
1369	dwg	Collins Michael	---	Bruton John J		25	-	45½

From the 1990 Goulburn City Council Rate Books BRADLEY STREET NORTH SIDE (CONT.) NORTH WARD 15

Asst. No.	Property	Occupier	Occupation	Owner	Address	Sec.	Lot	Frontage
<u>BRADLEY STREET (CONT.)</u>								
1371	v.land	---	---	Cropper Charles		25	-	36 feet
1372	F.land	---	---	Stacey George		25	-	70
LANE 15 feet OFF BRADLEY STREET								
LANE 16 feet								
1373	dwg	Grooms Benjamin	---	Craig Jane		25	-	26
1374	dwg	Stewart Kenneth	---	Pinn Paul		25	-	86
1375	dwg	Franklyn Rachel	---	Franklyn Rachel		25	-	86
1376	dwg	Riach Frederick	bootmaker	Frazer James		25	-	27
<u>BRADLEY STREET CONT.</u>								
1377	dwg	Hampshire E K	---	Oliver James		25	-	27
1378	F.land	---	---	Oliver James		25	-	54
1379	dwg	Duffy James	carter	Savings Bank of NSW		25	-	69½
1380	dwg	Wedd Frederick	ironmonger	Savings Bank of NSW		25	-	33½
1381	dwg	Whitelaw Robert	R'way employee	Whitelaw Robert		25	-	35
1382	dwg	Parsons Fred	---	Hampshire E K		25	-	34
1383	dwg	Smith Henry L	fitter	Cotterell Margaret		25	-	40
<u>BOURKE STREET HERE</u>								
1384	dwg	Taylor Wm R	R'way inspector	Walker I Estate		26	-	61
1385	dwg	Walker JEP	Insur. agent	Walker I Estate		26	-	61
<u>RIGHT OF WAY HERE</u>								
1386/7	land/dwg	Kelly John	bootmaker	Kelly John		26	-	133½
1388	F.land	Studdy Miss	---	Gannon H S (?)		26	-	198
1389	dwg	Studdy Miss	school	Barber Jessie Est		26	-	61
1390	dwg	Woodhall E G	works o'seer	Woodhall E G		26	-	61
1391	dwg	Shipp George	school teacher	Davis William Woodhouselee		26	-	34½
1392	dwg	Layton John	school teacher	Davis William Woodhouselee		26	-	33
<u>COWPER STREET HERE</u>								
1393	dwg	Haine Arthur	---	Lansdowne George		27	-	55

From the 1900 Goulburn City Council Rate Books BRADLEY STREET NORTH SIDE (Cont.) NORTH WARD 16

Asst. No.	Property	Occupier	Occupation	Owner	Address	Sec.	Lot	Frontage
1394	dwg	Riley Wm R	---	Riley Mary Ann Isobel		27	-	55 feet
1395/9	F.land	Riley Wm R	---	Joplin R C		27	-	220½
1400	dwg	Fitzgibbon Thos.	labourer	Farquhar Janet		27	-	36
1401	dwg	Turner A H	cabman	Farquhar Janet		27	-	25
1402	dwg	Barrett F C	goods clerk	Morris Frank P		27	-	332
<u>BRADLEY STREET SOUTH SIDE</u>								
1403	F.land	---	---	Siggs Mrs F R		20	4	} 169
1404	F.land	---	---	Furner Arthur		20	3	
1405	F.land	---	---	Bank NSW		20	2	
1406	F.land	---	---	Dean Alfred		20	1	
A LANE 14 feet OFF BRADLEY STREET								
1407	dwg	Mungovan J	---	Stubbings T Jnr.		20	6/5	94
1408	dwg	Peterson William	---	Jonnsen J		20	-	47
LANE TO THE EAST 21 feet								
1409/10	land/dwg	Plunkett Geo	---	Stubbings T Snr.		20	-	65½
1411/12	land/dwg	Ferguson Alex	---	Stubbings T Snr.		20	-	61½
1413	F.land	---	---	Stubbings T Snr.		20	-	52
<u>BRADLEY STREET (Cont.)</u>								
<u>AUBURN STREET HERE</u>								
1414	yard	McShane Patrick	produce merchant	Mc Shane Patrick		19	-	51½
1415	dwg	Pinn Paul	carpenter	Pinn Paul		19	-	51
1416/17	dwg	Hargraves Wm.	---	Starkey Mrs		19	-	73
1418	dwg	Fitzgibbon M	---	Starkey Mrs		19	-	30
1419	dwg	Lander Henry Snr.	R'way guard	Daniel Walter C Est.		19	-	24
1420	dwg	Thorman Alfred	painter	Thorman Mrs		19	-	34
1421	F.land	---	---	Whitelaw Geo Leichhardt		19	-	34
1422	dwg	Morrisby Cecil	insur. agent	Lansdowne Albert		19	-	102

From the 1900 Goulburn City Council Rate Books BRADLEY STREET SOUTH SIDE (Cont.) NORTH WARD 17

Asst. No.	Property	Occupier	Occupation	Owner	Address	Sec.	Lot	Frontage
BOURKE STREET HERE								
A LANE HERE 20 feet								
1425	dwg	Lindbeck Jeremiah	---	Lindbeck Jeremiah		18	-	30 $\frac{3}{4}$ feet
1428	land/dwg	Chisholm A B	---	Chisholm A B		18	-	330
COWPER STREET HERE								
1429	land/dwg	Ross Annie	widow	Ross Annie		17	-	243
1430	land/dwg	Furner O H	auctioneer	Alexander C S		17	-	145
FAITHFULL STREET HERE								
SHOWGROUND A P & H SOCIETY						47	-	--

CHANNY STREET EAST SIDE

CHATSBUY STREET HERE

1431	F.land	---	---	Fitzgerald L H		110	-	50
1432	dwg	Avery Wm	---	Godfrey Richard		110	-	66
1433	dwg	Gregory Mrs	---	Dennett Charles		110	-	66
1434	dwg	Rowe John	currier	Gillespie Chas		110	-	38
1435	dwg	---	---	Hoare Charles		110	-	67
1436	dwg	Selmes --	---	Dennett Charles		110	-	66
1437	dwg	McLellan	---	Fitzgerald L H		110	-	28
1438	dwg	Redshaw Charles	---	Fitzgerald L H		110	-	25 $\frac{1}{2}$
1439	dwg	Scott Henry	---	Fitzgerald L H		110	-	25 $\frac{1}{2}$
1440	dwg	Barnes Fred	---	Fitzgerald L H		110	-	25 $\frac{1}{2}$
1441	dwg	Buttonsaw G	---	Fitzgerald L H		110	-	28
1442/3	v.land	---	---	Evans Wm. Est		110	-	132
WILMOT STREET HERE								
1444	v.land	---	---	Siggs Mrs R F		118	-	67
1445	v.land	---	---	Fitzgerald L H		118	-	66
1446	dwg	Duck George	attndt asylum	Weir Robert		118	-	66
1447	v.land	---	---	Wormleaton W. Bethungra		118	19/18	132

From the 1900 Goulburn City Council Rate Books CHANNY STREET EAST SIDE (Cont.) NORTH WARD 18

Asst. No.	Property	Occupier	Occupation	Owner	Address	Sec.	Lot	Frontage
1448/9	v.land	---	---	Daniel J W	Bourke St	118	17/16	132 feet
1450/3	v.land	---	---	Flynn Mary	Surry Hills	118	15/13	165
1453A	land/dwg	---	---	Mitchell J W		118	13/12	99
MURAC STREET HERE								
1455	v.land	---	---	Joplin R C		124	21/20	132
1456	v.land	---	---	Lecke (ex Raward)		124	19	66
1457	v.land	---	---	Kingdon J W		124	18	68
1458	v.land	---	---	Hutchinson W	Mosman	124	17/16	132
1459	v.land	---	---	Kennedy R		124	15	66
1460	v.land	---	---	Jessop J		124	14	66
1461	v.land	---	---	Miller F to Donnelly Bernard		124	13/12	132
1462	v.land	---	---	Sands W to Com. Bank		124	11/10	132
TOWRANG STREET HERE								
1463	v.land	---	---	Walker Is. Estate		129	20/19	132
1464	F.land	Martin E	---	Twynam E		129	18/11	528
A LANE HERE								
1465	v.land	---	---	Hollis Est		129	10	132
RESERVE HERE								

CHANNY STREET WEST SIDE

CHATSBUY STREET HERE

1466/7	dwg	Kingsmill C	clergyman	Church of England		111	-	228
1468	F.land	---	---	Craig Jane		111	-	66
1469	F.land	---	---	Dennett Chas		111	-	66
1470	v.land	---	---	London Bano of A/a		111	-	66
1471	dwg	Smyth --	---	Dignam W J		111	-	34
1472/3	dwg	Williams J V	---	Kerr A A		111	-	32
1474/5	land/dwg	Conn Mrs	widow	Conn Mrs		111	2/10	22

From the 1900 Goulburn City Council Rate Books				CHANTRY STREET WEST SIDE (Cont.)		NORTH WARD		19
Asst. No.	Property	Occupier	Occupation	Owner	Address	Sec.	Lot	Frontage
1476	dwg	Cook Mrs	widow	Cook Mrs		111	11	66 feet
WILMOT STREET HERE								
NORTH GOULBURN PARK								
MURAC STREET HERE								

CHARLES STREET NORTH SIDE

PRINCE STREET HERE

A LANE HERE

1476A	v.land	---	---	AJS Bank	Sydney	4	1/2	60
1476B	v.land	---	---	Armstrong J J	Collector	4	2/4	61½
ALBERT STREET HERE								
1477	dwg/land	Rinaldi A B	telegraph line repairer	Rinaldi A B		3	-	366½
HOSKIN STREET HERE								

CHARLES STREET SOUTH SIDE

PRINCE STREET HERE

1478	dwg	Hockaday Richard	carpenter	Hockaday Richard		2	-	228
ALBERT STREET HERE								
1479/80	v.land	---	---	London Bank of A/a		1	15	--
1481	v.land	---	---	Kennedy James		1	14	--
1482	v.land	---	---	Fitzgibbon P		1	13	--
1483	v.land	---	---	London Bank of A/a		1	12	--
1484	v.land	---	---	Gale William		1	11	--
1485	v.land	---	---	Gale William		1	10	30
1485A	v.land	---	---	Gale William		1	3	62
HOSKIN STREET HERE								

From the 1900 Goulburn City Council Rate Books				CHATSBURY STREET NORTH SIDE		NORTH WARD		20
Asst. No.	Property	Occupier	Occupation	Owner	Address	Sec.	Lot	Frontage
MAUD STREET HERE								
CHANTRY STREET HERE								
UNION STREET HERE								
1486	dwg	Sullivan John	labourer	Sullivan Mrs T		112	-	57½ feet
1487	dwg	Sullivan Tim	labourer	Sullivan Mrs T		112	-	25½
ALLISON STREET HERE								
JOSHUA STREET HERE								
ARNHEIM STREET HERE								

CHATSBURY STREET SOUTH SIDE

MORTIS STREET HERE

PRESBYTERIAN CEMETERY HERE

LAGOON STREET HERE

RESERVE

1488	dwg	Cameron Colin	---	Woodhart E		107	-	54
1489/90	v.land	---	---	Woodhart E		107	-	106¾
1491	dwg	Watts J	warder	Marsden J		107	-	34½
1492	dwg	Ayling E H	clerk	Marsden J		107	-	162½
1493	v.land	---	---	Thompson Mrs C (?)		107	-	66
1494	dwg	Bates James	warder	Putland J		107	-	66
UNION STREET HERE								
1495	shop/dwg	Batty Charlotte	storekeeper	Putland J		106	-	35½
1496	dwg	Soley --	---	Putland J		106	-	36
1497	dwg	Gillan Catherine	---	Bott John		106	-	39
1498	dwg	---	---	Williamson Thos		106	-	45
1499	dwg	---	---	Moran Thos Estate		106	-	43
1500	dwg	---	---	Moran Thos Estate		106	-	107
1501	v.land	---	---	---		106	-	66

<u>From the 1900 Goulburn City Council Rate Books</u>				<u>CHATSBURY STREET SOUTH SIDE</u>	<u>NORTH WARD</u>	<u>21</u>		
<u>Asst. No.</u>	<u>Property</u>	<u>Occupier</u>	<u>Occupation</u>	<u>Owner</u>	<u>Address</u>	<u>Sec.</u>	<u>Lot</u>	<u>Frontage</u>
1502	dwg	Steward Joseph	---	Ritchings George		106	-	26½
RIGHT OF WAY HERE								
1503	dwg	---	---	Llewellyn Thomas		106	-	26½
RIGHT OF WAY HERE								
1504	dwg	Yeadon Benjamin	R'way employee	Yeadon Benjamin		106	-	66
1505	dwg	Woodlands Catherine	---	Woodlands Catherine		106	-	54
1506	v.land	---	---	Evans George Estate		106	-	66
1507	v.land	---	---	Powell Nathaniel Bungendore		106	-	66
JOSHUA STREET HERE								
A LANE HERE								
CHURCH LANDS								

CITIZEN STREET NORTH SIDE

LAGOON STREET HERE								
1507A	v.land	---	---	Diggins John		1	1	35
1508	v.land	---	---	Gooley Mary		1	2/3	69
1508A	F.land	---	---	Armstrong J J	Collector	}	1	4/5
1508B	F.land	---	---	Armstrong J J	Collector			
1509	dwg	Edwards T	---	Cady Alfred		1	6/7	68
1510	v.land	---	---	Sheekey Con		1	-	92
BISHOP STREET HERE								
1511	F.land	---	---	Smith F		2	1	90
1512	v.land	---	---	---		2	2	488
1513	v.land	---	---	---		2	2/4	90
JESSOP STREET HERE								
1514	v.land	---	---	Woodhall E G		2	-	488
AUBURN STREET HERE								

From the 1900 Goulburn City Council Rate Books CITIZEN STREET NORTH SIDE (Cont.) NORTH WARD 22

<u>Asst. No.</u>	<u>Property</u>	<u>Occupier</u>	<u>Occupation</u>	<u>Owner</u>	<u>Address</u>	<u>Sec.</u>	<u>Lot</u>	<u>Frontage</u>
1514A	dwg	Scott George	R'way guard	Scott George		3	-	70 feet
1514B	dwg	Busbridge Charles	hairdresser	Cotterell Henry		3	-	65
1514C	dwg	Flint Frank	hairdresser	Cotterell Henry				
GEORGE STREET HERE								
1515	dwg	Warren W	---	Betts A M		4	7/8	117
1516	v.land	---	---	Donohoe Mrs F J		4	6	57
1517	v.land	---	---	Davidson John Est.		4	5	60
PARK STREET HERE								
1518	v.land	Daniel Wm C	---	Daniel Walter Est.		4	4	60
1519	v.land	---	---	Bank NSW		4	3/2	114
1520	dwg	Harris Geo Jnr.	clerk	Harris George Jnr.		4	1	60
VICTORIA STREET HERE								
1521	dwg	Soley Charles	blacksmith	Cooper J P		5	-	264½
1522	dwg	Daniel W T	printer	Daniel W T		5	-	110
1523	dwg	Phillips W C	agent	Strang Robert		5	-	106½
1524	dwg	Strang Robert	carpenter	Strang Robert		5	-	48
BELMORE STREET HERE								

CITIZEN STREET SOUTH SIDE

LAGOON STREET HERE								
RESERVE								
1525	v.land	---	---	---			}	592
1526	v.land	---	---	---				
1527	v.land	---	---	---				
1528	v.land	---	---	---				
AUBURN STREET HERE								
1529	dwg	Day James	machinist	Line A H		29	-	40
A LANE HERE								
1530 F land								

Asst. No.	Property	Occupier	Occupation	Owner	Address	Sec.	Lot	Frontage
1531	dwg	Kremer John	labourer	Wright Sarah	Stonequarry	29	-	54 feet
1532	dwg	Lanahan Thomas	---	Wright Sarah	Stonequarry	29	-	21
1533	dwg	Dallas Frank	billiard marker	Hodges John		29	-	74
1534	dwg	Rex Richard	clerk, gaol	Hodges John		29	-	37
1535	F.land	Kercher Charles	dealer	Walker William		29	-	150
1536	dwg	Marks Samuel	---	Lynn Maria		29	-	39
1537	dwg	Montgomery Samuel	---	Lynn Maria		29	-	36
1538	dwg	Kercher Charles	dealer	Kercher Charles		29	-	74
1539	dwg	Webb Alfred	---			29	-	50
1540	dwg	Beasley Con	wheelwright	Bank of NSW		29	-	24

BOURKE STREET HERE

1541	v.land	---	---	Colburt D		28	8	68
1542	dwg	Davidson William	draper	Walker Mrs R		28	7/6	84
1543	dwg	Busbridge William	---	Paull James		28	6	74
1547	F.land	---	---	McShane Patrick		28	-	55
1547A	F.land	---	---	Kerr Mrs	Moruya	28	-	56

COWPER STREET HERE

COLE STREET NORTH SIDE

GRAFTON STREET HERE

A LANE HERE

1548	F.land	---	---	Moran Thomas Est.		31	9	39
1549	dwg	Burgess James	---	Cooper J P		31	-	34½
1550	dwg	Fuggar Christopher	--	Payten Henry		31	-	26½
1551	dwg	---	---	Payten Henry		31	-	23½
1552	dwg	Grainger Robert	---	O'Brien Mrs D		31	-	23½
1553	dwg	---	---	O'Brien Mrs D		31	-	23½
1554	dwg	---	---	Dignam Estate		31	-	23½

Asst. No.	Property	Occupier	Occupation	Owner	Address	Sec.	Lot	Frontage
1555	dwg	---	---	Dignam Estate		31	-	23½ feet
1556	dwg	Eirth Samuel	drover	Johnson F W		31	-	88½
1557/8	dwg	Fraser Alexander	dentist	Davies R W	Redfern	31	-	133
1558A	F.land	---	---	Sheekey Con		31	-	101

LAGOON STREET HERE

COLE STREET SOUTH SIDE

GRAFTON STREET HERE

RIGHT OF WAY HERE

1560	land	---	---	Dennett Charles		24	-	47½
1561	dwg	Haynes J	---	Civil Service Building Co		24	-	40
1562	dwg	Ayliffe Elijah	bootmaker	E S & A Bank		24	-	40
1563	dwg	Fitzgibbon Eliz.	---	Avery Mrs		24	-	29½
1564	dwg	Cahill P	---	Kennedy Mrs		24	-	40
1565	dwg	Young Richard	R'way employee	Young Richard		24	-	41
1566	dwg	Mullens Frank	R'way employee	Mullens Frank		24	-	42
1567	dwg	Lewis Caroline	---	Mullens Frank		24	-	37½
1568	garden	Mullens Frank	---	Mullens Frank		24	-	43
1569	dwg	McBriant A	carpenter	Taunton Samuel		24	-	30½
1570	workshop	McBriant A	carpenter	Taunton Samuel		24	-	99

LAGOON STREET HERE

COVE STREET SOUTH SIDE

GRAFTON STREET HERE

1572	F.land	---	---	Randall William		31	-	43
1573	F.land	---	---	Norman J W	Moss Vale	31	-	46
1574	F.land	---	---	Cashburn George		31	-	45
1575	dwg	Sheekey Maurice J	---	Sheekey Maurice J		31	-	45

Asst. No.	Property	Occupier	Occupation	Owner	Address	Sec.	Lot	Frontage
1577	dwg	Read Bridget	---	Read Bridget		31	-	44 feet
1578	dwg	Smith E	---	Read Bridget		31	-	44
1579	F.land	---	---	Read Bridget		31	-	137
1580	dwg	Johnson E	---	Johnson F W		31	--	--
1581	dwg	Annable Ellen	widow	Annable Ellen		31	-	106½

LAGOON STREET HERE

COROMANDEL STREET WEST SIDE

1582/3	v.land	---	---	Kennedy R J	Molonglo	48	3/4	132
1584	v.land	---	---	Sims Mrs	Sooley Valley	48	2	66
1585	v.land	---	---	Rinaldi Elizabeth		48	1	66

COWPER STREET EAST SIDE

GOLDSMITH STREET HERE

1586	v.land	---	---	Bruton J J	Royal Hotel	18	20	66
1587	v.land	---	---	Ryan Thomas		18	19	66
1588	dwg	Douglas Chrissie	---	Cropper John	L.Bathurst	18	--	132
1589	dwg	Mackenzie E C	bank manager	Mackenzie E C		18	--	75½
1590	dwg	Horsfield Joseph	R'way inspector	Ball Estate		18	--	66
1591	dwg	Ford John	cabman	Ford Ellen		18	--	66½

BRADLEY STREET HERE

1592	dwg	Crundwell Wm	grocer	Crundwell William		26	--	67½
1593	dwg	Youngman C	widow	Youngman Mrs		26	--	30
1594	dwg	Menzies James	clerk	Sands William		26	--	42

BEPPO STREET HERE

1595	dwg	Hay John	---	Hay Sarah		26	--	157
------	-----	----------	-----	-----------	--	----	----	-----

CITIZEN STREET HERE

Asst. No.	Property	Occupier	Occupation	Owner	Address	Sec.	Lot	Frontage
GOLDSMITH STREET HERE								
1596	F.land	Bryden E C	dentist	Finlay A G		17	-	66 feet
1597/8	land/dwg	Bryden E C	dentist	Bryden E C		17	-	132

LANE OFF COWPER STREET

1599	dwg	Heathcote Thomas	labourer	Halfpenny Bridget		17	-	84
1600	dwg	Bright Arthur	---	Halfpenny Bridget		17	-	36

RIGHT OF WAY

1601	F.land	Bryden E C	dentist	Bryden E C		17	-	34½
------	--------	------------	---------	------------	--	----	---	-----

COWPER STREET (Cont.)

1602	dwg	Holloway Charles	clerk	Holloway Charles		17	-	31
1603	dwg	Ledsam W G	---	Ledsam W G		17	-	50
1604	dwg	Kinsella J	---	Godfrey Estate		17	-	50
1605	dwg	Beale Mary	---	Godfrey Estate		17	-	
1607	F.land	---	---	Harmer F W		17	7	66
1609	dwg	Manfred E C	architect	Manfred E C		17	9/10	132

BRADLEY STREET HERE

1610	dwg	Cummings V.	clerk	Cummings Victor		27	-	384
1611/13	F.land	Conolly R E	---	Conolly R E		1	1/2/3	224

CEMETERY STREET EAST SIDE

EAST END OF CHATSBURY STREET HERE

1614	cottage and	Asphalt works	---	Donohoe James		-	213/213	--
1615	v.land	---	---	Siggs Mrs R F		-	211	--
1616	v.land	---	---	Raward J		-	210	--
1617	v.land	---	---	Furner Owen		-	209	--

DERWENT STREET NORTH SIDE

KENMORE STREET HERE

1619 F.land McLeod D & A gardeners McLeod D & A 7 acres

FAITHFULL STREET EAST SIDE

A LANE HERE

1620	dwg	Downing P J	lands office	Furner C W	17	-	66 feet
1621	dwg	Furner Charles W	draper	Furner C W	17	-	66
1622	dwg	Thomas E F	solicitor	Furner F O	17	-	66
1623	dwg	Caswell W C	Police Magistrate	Barnes William J	17	-	66

BRADLEY STREET HERE

FAITHFULL STREET WEST SIDE

GOLDSMITH STREET HERE

1624 SHOW GROUNDS A P & H Society Roberts J J , secretary 10 acres

BRADLEY STREET HERE

GEORGE STREET EAST SIDE

CITIZEN STREET HERE

1625	dwg	Phillipson Geo.	mason	Cotterell Henry	3	-	107
1626	dwg	Dallas Alexander	bootmaker	Cotterell Henry	3	-	51
1627	dwg	Weare Robert	engine driver	Weare Robert	3	-	67
1628	dwg	Busbridge Wm Snr	---	Busbridge William Snr	3	-	57
1629	dwg	Moore Charles	R'way employee	Moore Charles	3	-	51
1630/1	dwg	Rixon Ann	---	Rixon Ann	3	-	132½
1632	dwg	Divall Arthur	bricklayer	Divall Jesse	3	-	62
1633	F.land	---	---	Divall Jesse	3	-	62
1634	dwg	Hay Thomas	upholsterer	Brown Emma	3	-	35
1635	dwg	Dallas Frank	---	Stacey George	3	-	40
1636	dwg	Meyers Frederick	labourer	Stubbings Thomas	3	-	186
1637	dwg	Tisdale Henry J	grocer	Stubbings Thomas	3	-	44
1638	dwg	Meyers F W	bootmaker	Stubbings Thomas	3	-	67

SHEPHERD STREET HERE :::KINGHORNE STREET HERE

Asst.	No.	Property	Occupier	Occupation	Owner	Address	Sec.	Lot	Frontage
-------	-----	----------	----------	------------	-------	---------	------	-----	----------

CITIZEN STREET HERE

1640	dwg	Haigh Peter	engine driver	Haigh Peter			4	11/12	100 feet
1641	v.land	---	---	Massev H	Harden		4	13	50
1642	v.land	---	---	O'Byrne Estate			4	14/15	100
1643	v.land	---	---	Channon James			4	17/18/19	140
1644	dwg	Meyers Frederick	---	Munns Estate			4	-	76
1645	dwg	Blanks Thomas	---	Badgery F D			4	-	74
1646	dwg	Blackett Charles	R'way guard	Badgery F D			4	-	
1647	dwg	Beer Arthur	printer	Beer Arthur			4	-	38
1648	dwg	Hirsch Bertha	(dentist ?)	Reid A J	Narrandera		4	-	37
1649	dwg	Jones H S	painter	Rose Grace			4	-	36
1650	dwg	Thomas Phillip	bricklayer	Thomas Phillip			4	-	38

RIGHT OF WAY HERE

1651	dwg	Kercher Mary	widow	Kercher Mary			4	-	78½
1652	dwg	---	---	Kercher Mary			4	-	25½
1653	dwg	Kercher E	---	Kercher Mary			4	-	47½
1654	dwg	Kercher Alfred H	---	Kercher Mary			4	-	30½
1655	dwg	---	---	Kercher Mary			4	-	23½
1656	dwg	Derrett Elizabeth	--	Grunsell Thomas			4	-	47
1657	dwg	Felton George	---	Grunsell Thomas			4	-	35
1658	dwg	Erby Joseph	labourer	Grunsell Thomas			4	-	67

KINGHORNE STREET HERE

GRAFTON STREET WEST SIDE

BRADLEY STREET HERE

1659	dwg	---	---	Campbell Duncan			24	-	26½
1660	dwg	Lee Henry	painter	Lee Henry			24	-	66
1661	shop/dwg	Cullen John	baker	Gale William			24	-	28

RIGHT OF WAY HERE

From the 1900 Goulburn City Council Rate Books GRAFTON STREET WEST SIDE (Cont.) NORTH WARD 29

Asst. No.	Property	Occupier	Occupation	Owner	Address	Sec.	Lot	Frontage
1662	shop/dwg	Marshall Jos Y	butcher	Gale William		24	-	29 $\frac{3}{4}$ feet
1663	dwg	Stark Mary	---	Gale William		24	-	29 $\frac{1}{2}$
1664	dwg	McLean Wm R	blacksmith	Gale William		24	-	29
1665	dwg	Bennett Charles	---	Gale William		24	-	29
1666	dwg	Marshall James	---	Gale William		24	-	29
RIGHT OF WAY HERE								
1667	F.land	---	---	Gale William		24	-	37
1668	shop/dwg	Bryant Ambrose	butcher	Bryant Mrs		24	-	39 $\frac{1}{2}$
1669	shop/dwg	Huxtable & Son	storekeepers	Huxtable Thomas		24	-	66 $\frac{1}{2}$
1670	dwg	Lamb Henry	---	Huxtable Thomas		24	-	14 $\frac{1}{2}$
1671	dwg	Bradshaw Henry	---	Huxtable Thomas		24	-	52 $\frac{1}{2}$
1671A	dwg	Huxtable Henry	---	Huxtable Thomas		24	-	
1672	F.land	Borough Council		Borough Council		24	-	67
1673	F.land	---	---	Wilson John		24	-	67
1674	dwg	Carver James	---	Gould Walter E		24	-	32
1675	dwg	Chandler Alfred	engine driver	Gould Walter E		24	-	37 $\frac{1}{2}$
1676	dwg	O'Mealey John P	---	Gould Walter E		24	-	59 $\frac{1}{2}$
A LANE 12 feet by 102 feet OFF GRAFTON STREET								
1677	dwg	Gale John	---	Gould Walter E		24	-	36
1678	dwg	Williams E	---	Gould Walter E		24	-	37
1679	dwg	---	---	Gould Walter E		24	-	37 $\frac{1}{2}$
1680	dwg	Pooley John	---	Gould Walter E		24	-	27
1681	dwg	Brown James	fireman	Emmerton Cecilia		24	-	87 $\frac{1}{2}$
1682	dwg	Murphy James	---	Emmerton Cecilia		24	-	84 $\frac{1}{2}$
1683	dwg	Osmond Alfred	---	Emmerton Cecilia		24	-	43
GRAFTON STREET (Cont.)								
1684	shop/dwg	Baxter Frank	---	(agent)		24	-	36
1685	shop/dwg	---	---	City Bank of Sydney		24	-	25
1686	shop/dwg	Manable George	storekeeper	Madigan Mary	Araluen	24	-	66

From the 1900 Goulburn City Council Rate Books GRAFTON STREET WEST SIDE (Cont.) NORTH WARD 30

Asst. No.	Property	Occupier	Occupation	Owner	Address	Sec.	Lot	Frontage
1687/8	shop/dwg	Fulford Gordon	---	Grunsell Thomas		24	-	21 feet
RIGHT OF WAY OFF GRAFTON STREET								
GRAFTON STREET (Cont.)								
1689	dwg	Lewis Joseph	---	Saul Miss		24	-	33
1690	dwg	Redshaw Albert	---	Gale William		24	-	27 $\frac{1}{2}$
1691	dwg	Lewis Edward	---	Gale William		24	-	25
RIGHT OF WAY HERE								
1692	dwg	Goodwin Peter	---	Goodwin Peter		24	-	44
1693	shop	Goodwin Peter	---	Goodwin Peter		24	-	33
1694	shop/dwg	Sims Henry	---	Bastin Jane	Parkesbourne	24	-	33
1695	shop/dwg	Cameron John	---	Lynch Maurice		24	-	33
COLE STREET HERE								
1696	shop/dwg	Lynch Maurice		Lynch Maurice		31	-	42
1697	dwg	---	---	Lee Henry		31	-	30
1698	dwg	Foley James	---	Lee Henry		31	-	30
1699	dwg	Knight Richard	---	Lee Henry		31	-	30 $\frac{1}{2}$
1699A	dwg	---	---	McShane J J		31	-	68
1700	dwg	Moran Elizabeth	---	Moran Elizabeth		31	-	
1701	dwg	Everingham Charles	---	Colburt Charles		31	-	25
1702	dwg	Duddle Thomas	Miner	Colburt Charles		31	-	24 $\frac{1}{2}$
1703	dwg	Croft John	---	Colburt Charles		31	-	24 $\frac{3}{4}$
1704	dwg	Beddoe --	---	Colburt Charles		31	-	24 $\frac{3}{4}$
1705	F.land	---	---	Colburt Charles		31	-	81 $\frac{1}{2}$
A LANE HERE								
1706/7	shop/dwg	Colburt Charles	---	Colburt Charles		31	-	62
1708	dwg	Randall Wm	R'way employee	Randall Wm		31	-	43 $\frac{1}{2}$
1709/10	shop/dwg	Norman Alfred	butcher	Norman Alfred		31	-	40 $\frac{1}{2}$
COVE STREET HERE								

Asst. No.	Property	Occupier	Occupation	Owner	Address	Sec.	Lot	Frontage
KINGHORNE STREET HERE then OPAL STREET then RUBY STREET								
1712	dwg	---	---	Stacey George		10	-	-
WOLLONDILLY RIVER HERE						(17 acres 1 rood Oper)		

GIBSON STREET WEST SIDE

KINGHORNE STREET HERE								
1713	dwg	Hammond Samuel	labourer	Gale Estate		3	acres 2	roods 25 pe
WOLLONDILLY RIVER HERE								

GOLDSMITH STREET NORTH SIDE

SLOANE STREET HERE								
1714	F.land	---	---	---		20	1	66 feet
1715	dwg	--	--	Dignam Estate		20	1	66
1716	dwg	Took John	---	Avery Ann		20	1	47½
1717	---	---	---	McGeorge John		20	1	23
RIGHT OF WAY HERE								
1718	dwg	Kepp Willie	gardener	McGeorge John		20	1	37
1719	dwg	Ah Ting	---	Marsden Mrs		20	1	34½
1720	dwg	Ball Alfred	carpenter	Ball Alfred		20	1	35
1721	dwg	---	---	Read Annie		20	-	80
1722	dwg	Percival George	mechanist	Cotterell Henry		20	-	40½
1723	dwg	Fielding Edward	jeweller	Cotterell Henry		20	-	40½
1724	dwg	Gategood Frank	---	Bartlett Mrs W J		20	-	41
AUBURN STREET HERE								
LANE 20 feet OFF GOLDSMITH STREET								
1725	dwg	---	---	Lowry Rachel		19	-	70
1726	F.land	---	---	Mills William		19	-	73
1727	dwg	---	---	Avery Ann		19	-	34
GOLDSMITH STREET (Cont.)								

From the 1900 Goulburn City Council Rate Books GOLDSMITH STREET NORTH SIDE (Cont.) NORTH WARD 32

Asst. No.	Property	Occupier	Occupation	Owner	Address	Sec.	Lot	Frontage
1729	Hall	---	---	Sons of Temperance		19	-	37 feet
1730	dwg	Hall Catherine	widow	Hall Catherine		19	-	36
1731	dwg	Bennington John	tailor	Fox Estate		19	-	37
1732	dwg/shed	Musgrave Frank	fruiter	Mills William	-	-	-	-
1733	dwg	Young R	---	Avery Mrs Ann		19	-	37
1734	dwg	Hodges John	caretaker	T'tees Wesleyan Church		19	-	61
1735	dwg	Winspear J W	clergyman	T'tees Wesleyan Church		19	-	151
1736	church	Wesleyan	---	T'tees Wesleyan Church		19	-	120
BOURKE STREET HERE								
A LANE 12 feet								
1737	shop/dwg	Harris Samuel	storekeeper	(agent)		18	-	34½
1738/9	dwg/land	Stephenson John	R'way employee	Gale Robert Estate		18	-	73
1740	dwg	Bergmark Otto	chemist	McNaught James		18	-	80
1741	v.land	---	---	Dwyer Wm (Inspector/Schools)		18	-	47
1742	dwg	Gamble William	R'way employee	Gamble William		18	-	40
1743	v.land	---	---	Tooth Samuel Moss Vale		18	20	39½
1744	v.land	---	---	Gale Robert Estate		18	-	120
COWPER STREET HERE								
1745	dwg	Griffiths Alice	---	Griffiths Alice		17	-	45
1746	dwg	Maudson Frank	---	Griffiths Alice		17	-	46
1747	dwg	Shanley Mary	---	Ferguson Mrs		17	-	46
1748	dwg	Payne Edward	---	Ferguson Mrs		17	-	46
1749	dwg	Lake James	---	Lake James		17	-	34
1750	yard	Lake James	---	Lake Henry W		17	-	48½
1751	dwg	Yeatman Catherine	--	Lake Henry W		17	-	54½
1752	dwg	Lake Henry W	wheelwright	Lake Henry W		17	-	28
1753	dwg	---	---	Lawler Mrs		17	-	30
1754	dwg	Rogers Joseph	---	Monkley H B		17	-	29½



Asst. No.	Property	Occupier	Occupation	Owner	Address	Sec.	Lot	Frontage
1756	dwg	Pain Mary	---	Curwood Rev. F J		17	-	75 feet
FAITHFULL STREET HERE								
A P & H SOCIETY GROUNDS								
COROMANDEL STREET HERE								
1757	dwg	---	---	Ranken --		48	6	65
1758	F.land	---	---	Slocombe John		48	7	66
1759	v.land	---	---	Sands William		48	8	66
1760	v.land	---	---	---		48	-	198
1761	v.land	---	---	Gibson A F		48	-	95½
1762	dwg	McKenzie A	---	Palmers Trust		48	-	52
HOSKIN STREET HERE								

HOSKIN STREET EAST SIDE

GOLDSMITH STREET HERE

NICHOLSON STREET HERE

A LANE HERE

1763	v.land	---	---	---		1	-	99
1764	v.land	---	---	---		1	-	146
1765	v.land	---	---	---		1	-	43
1766	dwg	---	---	London Bank of A/a		1	-	41
1767	dwg	Ferguson Marion	widow	Ferguson Mrs M		1	-	240
1768	dwg	---	---	Fenwick Thomas		1	-	119
1769	F.land	---	---	Ferguson Mrs M		1	-	81
1770	dwg	Grimble George	labourer	Grimble George		1	-	196
1771/2	F.land	---	---	Barnes W J	Faithfull St	1	-	284
1773	dwg	Fitzgibbon William	--	Fitzgibbon William		1	9	60
1774	F.land	---	---	Gale William		1	8/7	120
CHARLES STREET HERE								
1775	land/dwg	---	---	Kadwell Henry		2	-	100

Asst. No.	Property	Occupier	Occupation	Owner	Address	Sec.	Lot	Frontage
BELMORE STREET HERE								
1776	dwg	Cook Harry	school teacher	Hedridge Mrs Helen		6	-	30 feet
1777	dwg	Lander Henry A	builder	Lander H A		6	-	30
1778	dwg	Pilley A E	comm traveller	McNaught James		6	-	34
1779	dwg	Stuart A E	reporter	Stuart A E		6	-	34
1780	F.land	---	---	Ford William	Craig St	6	-	70
1781	v.land	---	---	Brodie Estate		6	-	490
1782	dwg	Cox F G	---	Gale William Estate		6	-	-
SELLORS STREET HERE								
A LANE HERE								
PRINCE STREET HERE								

HURST STREET SOUTH SIDE

BELMORE STREET HERE

A LANE HERE

1783	dwg/land	Conolly R E	miller	Conolly R E		1	-	100
1784	dwg	Barnes Colin	clerk	Manfred E C		1	5/6	84
1785	dwg	Atkinson J A	bank manager	Andrews H P		1	7/10	120
1786	F.land	---	---	Jones R E		1	11/12	80
1787	dwg	Meyer Percy J	solicitor	Sach A J		1	13/15	120
1788/9	F.land	---	---	Belassis Mrs		1	19/24	221
PRINCE STREET HERE								

JOSHUA STREET EAST SIDE

LAGOON STREET HERE

1790/1	v.land	---	---	Tarleton Mrs		106	-	125
1792	dwg	Tarleton Edward	dealer	Tarleton Mrs		106	-	40
1793	dwg	Gass R W	warder	Lee Henry		106	-	40
1794	F.land	---	---	Conroy James		106	-	40

Asst. No.	Property	Occupier	Occupation	Owner	Address	Sec.	Lot	Frontage
1795	F.land	---	---	Allen--		106	-	40 feet
1796	dwg	Lobb Thomas	R'way employee	Lobb Thomas		106	-	67
1797	dwg	Fuller M J	agent	Fuller M J		106	-	63 $\frac{3}{4}$
1798/9	dwg/land	O'Donnell E	labourer	Ford Edward		106	-	120 $\frac{3}{4}$
A LANE 21 feet								
1800	dwg	Donohoe James	contractor	Donohoe James		106	-	53 $\frac{1}{2}$
1801	dwg	Ayres John	---	Donohoe James		106	-	31 $\frac{1}{2}$
1802	dwg	Pell A J	---	Donohoe James		106	-	34
1803	dwg	Hannon Bridget	---	Hannon Bridget		106	-	38
1804	dwg	Murphy Charles	---	Liggins Frederick		106	-	38
1805/6	v.land	---	---	Fitzgerald L H		106	-	140
A LANE 12 feet								
1807	dwg	Mason J C	---	Kennedy Michael		106	-	99
CHATSBURY STREET HERE								
1808	v.land	---	---	Marsden James		113	-	160 $\frac{1}{2}$
1809/10	land/dwg	Powell A J	P.O. clerk	Powell Mrs A J		113	-	101
1811	F.land	Powell A J	P O clerk	Powell Mrs A J		113	-	97
1812	garden/dwg	McCallum Neil	---	Butler Tobias		113	-	67
1813	dwg	Tamsett A J	---	Butler Tobias		113	-	65
1814	v.land	---	---	Rowe Mrs		113	-	66
1815	v.land	---	---	---		113	-	66
1816	v.land	---	---	Gillespie Charles		113	-	66
WILMOT STREET HERE								
1817	dwg/garden	---	---	Morgan James		116	-	366
MURAC STREET HERE								
RESERVE								
1818	v.land	NSW GOVERNMENT	???	---		---	119-	224

Asst. No.	Property	Occupier	Occupation	Owner	Address	Sec.	Lot	Frontage
LAGOON STREET HERE								
RIGHT OF WAY								
1819	dwg	Clarke Robert	---	E S & A Bank		105	-	28 feet
1820	dwg	Ward James	warder	E S & A Bank		105	-	27 $\frac{3}{4}$
1821	dwg	---	---	E S & A Bank		105	-	30
1822	dwg	Horan Patrick	fettler	Horan Patrick		105	-	50 $\frac{1}{2}$
1823	dwg	Foley Samuel	---	Sutherland John		105	-	67
1824	v.land	---	---	Goode J J		105	-	132
1825	v.land	---	---	Powell Nathaniel		105	-	66
1826	garden	Morgan James	gardener	Morgan James		105	-	127
1827	dwg	Wilson --	---	Morgan James		105	-	40
1828	dwg	Morgan James	gardener	Morgan James		105	-	99
1829/30	dwg	Collins "illiam	---	Liggins William		105	-	133
1831	dwg	---	---	Morgan James		105	-	63 $\frac{3}{4}$
KINGHORNE STREET HERE								
1832	v.land	---	---	Jones R E		105	-	44
1833	v.land	---	---	---		105	-	44
1844	v.land	---	---	---		105	-	44
CHATSBURY STREET HERE								
1845	v.land	---	---	NSW Government		114	1/11	726
WILMOT STREET HERE								
1846	dwg	Sheehan Denis	---	Sheehan Denis		115	1/5	330
1846A	v.land	---	---	Hampshire Edward		115	6	66
RESERVE								
MURAC STREET HERE								
1847	v.land	---	---	NSW Government		--	--	--

From the 1900 Goulburn City Council Rate Books JESSOP STREET EAST SIDE NORTH WARD 37

Asst.
No. Property Occupier Occupation Owner Address Sec. Lot Frontage

CITIZEN STREET HERE
A LANE HERE
1848 v.land --- --- --- --- 30/20 450 feet
BROWN HILL STREET HERE

JESSOP STREET WEST SIDE

CITIZEN STREET HERE
1849 v.land --- --- --- --- --- 66
1850 v.land --- --- --- --- --- 50
A LANE HERE
1851 v.land --- --- --- --- --- 405

KADWELL STREET NORTH SIDE

PRINCE STREET HERE
1852 dwg Kadwell Daniel gardener Kadwell Daniel --- --- 228½
1853/4 dwg/bakerv Higgins Samuel baker Ashley Josiah --- --- 132
ALBERT STREET HERE

KADWELL STREET SOUTH SIDE

PRINCE STREET HERE
1855 dwg Whitlow Frank dentist Hungerford Mrs --- --- 60
ALBERT STREET HERE

KENMORE STREET EAST SIDE

KINGHORNE STREET HERE
1856 dwg/land Morrisett Eliza widow Morrisett Eliza --- --- 13 acres 2 roods 0 per
WOLLONDILLY RIVER HERE

KENMORE STREET WEST SIDE

KINGHORNE STREET HERE

From the 1900 Goulburn City Council Rate Books KENMORE STREET WEST SIDE NORTH WARD 38

Asst.
No. Property Occupier Occupation Owner Address Sec. Lot Frontage

KINGHORNE STREET HERE
1857/8 land/dwg Albury JJH engine driver Albury JJH --- --- 220 feet
1858A dwg Bell Alfred boot finisher Bell Alfred --- --- 80
1859 v.land --- --- Sands John --- --- 126
1860 dwg Rich Thomas --- Rich Thomas --- --- 109
1861 v.land --- --- McCarthy Mrs --- --- 80
1862 dwg Heath Henry --- Harris William --- --- 40
1863 v.land --- --- Goodwin J --- --- 170
1864 dwg Goodwin James labourer Goodwin James --- --- 101
DERWENT STREET HERE
ROBERTS PARK
WOLLONDILLY RIVER

KINGHORNE STREET NORTH SIDE

JOSHUA STREET HERE
A LANE HERE
1865 v.land --- --- Mort E --- --- 188
1866 F.land --- --- --- --- --- 286
1867 Church Church of England Trustees --- --- 152
1868 F.land --- --- --- --- --- 223

KENMORE STREET HERE

1869 dwg Naven James coachman Sands John --- --- 50
1870 dwg Barry Mary --- Sands John --- --- 50
1871 dwg Everett Wm J --- Sands John --- --- 49½
1872 dwg Stephenson Thos. --- Sands John --- --- 50
1873 dwg Jessop S P mine manager Roberts J J --- --- 50½
BELLEVUE STREET HERE
1875 gdn/yard --- --- Roberts J J --- --- ---

From the 1900 Goulburn City Council Rate Books				KINGHORNE STREET NORTH SIDE		NORTH WARD		39
Asst. No.	Property	Occupier	Occupation	Owner	Address	Sec.	Lot	Frontage
1876	F.land	---	---	Sands John		2/3	7/9	356½ feet
1877	v.land	---	---	Murray Mary		3	6/9	
							1/2	90½
VICTORIA STREET HERE								
1878/9	dwg/land	Pinn Henry	journalist	Pinn Henry		-	-	137
1880	F.land	---	---	Edwards H G		-	-	-
1881/2	dwg	Robertshaw -	---	McCool Mrs		-	-	112
1883	v.land	---	---	Thompson P	Rous Hill	-	-	56
1884	dwg	Bacon F H	painter	Bacon F H	-	-	11	55
1885/6	v.land	---	---	Reid Robert & Co		-	12/13	111
1887	dwg	Lunn William	warder	Lunn William		-	14	57
1888	F.land	---	---	Chisholm Henry	Wollogorang	-	15	100
1889	v.land	---	---	Quirk W H		-	16/25	500
1890	v.land	---	---	Gannon H S		-	26	63
GIBSON STREET HERE								
1891	paddock	---	---	Gale Robert Est.				16 acres.....
PRINCE STREET HERE								

KINGHORNE STREET SOUTH SIDE

JOSHUA STREET HERE

1892 F.land Morgan James gardener Morgan James 1 - 126

BISHOP STREET HERE

AUBURN STREET HERE

1893 v.land --- --- Malone -- 3 9 656

D'ARCH LANE AHEAD

1894 v.land --- --- Parrott T W 3 8 170½

1895 v.land --- --- Thrush William 3 7 66

1895A v.land --- --- Pooley John 3 6/5 132

1895B v.land --- --- McGrath H F 3 4 66

From the 1900 Goulburn City Council Rate Books KINGHORNE STREET SOUTH SIDE NORTH WARD 40

Asst. No. Property Occupier Occupation Owner Address Sec. Lot Frontage

KINGHORNE ST (Cont.)

1895C v.land --- --- Parrott T W 3 3 66 feet

1896 F.land Middlehurst F engine driver Middlehurst F 3 2 66

1897 v.land --- --- McBride D 3 1 66½

GEORGE STREET HERE

1898 land/dwg Slatyer John carter Jordan Est 4 3 264

VICTORIA STREET HERE

1899/1901 land/dwg Sheaffe Geo H lands dept Blaxland J G Dubbo 5 - 610

BELMORE STREET HERE

1902 F.land --- --- Ryan Thomas 4 acres.....

ARGYLE STREET HERE

PRINCE STREET HERE

LAGOON STREET EAST SIDE

AUBURN STREET HERE

1904 church Primitive Methodist Trustees 24 - 85

1905 dwg Crozier Elias clergyman T'tees Prim Meth Church 24 - 49½

1906/7 F.land --- --- Gale William 24 - 198

1908/9 F.land Huxtable Thos storekeeper Marsden Jas 24 - 66 }
732 }

COLE STREET HERE

1910 dwg --- --- Sheekey Con 31 - 68

1911/12 dwg --- --- Sheekey Con 31 - 132

1913 dwg Sotheran Thos carpenter Sotheran Thomas 31 - 67

1914 dwg Small Thomas carter Small Thomas 31 - 67

1915 F.land Small Thomas carter --- 31 - 68½

1916 F.land --- --- Johnson F W 31 - 39½

COVE STREET HERE

STERNE STREET HERE

Asst. No.	Property	Occupier	Occupation	Owner	Address	Sec.	Lot	Frontage
1917A	v.land	---	---	Southern Building Society		38	3	46 feet
1918	v.land	---	---	A J S Bank		38	4/5	78
1919	v.land	---	---	---		38	-	-
1920	v.land	---	---	Armstrong W G		38	-	66
1921	R C Church	--	---	Lanigan Dr. Wm		38	-	100
1922	F.land	Ryan Rev J M	---	---		38	-	166
1923/4	land/dwg	Hackfath Chas	gardener	Watson J J		38	-	258½

UNION STREET HERE

LAGOON STREET WEST SIDE

AUBURN STREET HERE

HOWARD PARK HERE

1925	F.land	Sheekey Con	cordial factory	Lanigan Rev Dr. Wm		30	-	199½
1926	dwg	Gordon Hy C	---	Pryke Edward		30	-	33
1927	dwg	Wilkie Thomas	carpenter	Morgan Mrs		30	-	32½
1930	F.land	---	---	Marsden Dr. C J		30	-	67
1931	F.land	---	---	Moore George		30	-	67
1932	v.land	---	---	Finlay A G		30	-	67
1933	v.land	---	---	Butler Tobias		30	-	66
1934	v.land	---	---	---		30	-	66
1935	v.land	---	---	---		30	-	66

CITIZEN STREET HERE

1936	dwg	Brown Arthur	painter	Magee Richard		105	-	38
1937	shop/dwg	Usher William	bootmaker	Magee Richard		105	-	80
1938	dwg	Brennan --	---	Moran Est		105	-	45½
1939	dwg	Healey --	---	London Bank of A/a		105	-	24½

OFF LAGOON STREET

1940	F.land	---	---	Cockburn Edward		105	-	36½
1941	dwg	Walker Harry	miller	Walker Harry		105	-	37½

Asst. No.	Property	Occupier	Occupation	Owner	Address	Sec.	Lot	Frontage
1942	dwg	Potter Alfred	dealer	Jobson James		105	-	52 feet
1943	land	---	---	Jobson James		105	-	96
1944	dwg	---	---	Yeadon Ben		105	-	57
1945	dwg	Costello Fredk.	---	Armstrong J J		105	-	86
1946	v.land	---	---	Dunn --		105	-	36
1947/8	v.land	---	---	Painter Frederick	Boxers Creek	105	-	72
1949	dwg	Rigley E	---	Cockburn E		105	-	35½
1950	dwg	Ferguson J R	---	Jobson James		105	-	35½
1951	shed	---	---	Sorley James		105	-	36½

LAGOON STREET (Cont.)

1952	dwg	McSulla Edward	engine driver	White Hugh	Taralga	105	-	54
1953	dwg	Daniel Wm C	stationer	Daniel Wm C		105	-	27
1954	dwg	Kane --	---	Magee Richard		105	-	29
1955	dwg	Grooms John	---	Grooms Edward		105	-	36½
1956	shop/dwg	Confoy Thomas	labourer	Confoy Thomas		105	-	28½

JOSHUA STREET HERE

1957	F.land	---	---	Moran Est		106	-	85
1958	dwg	Duffy Edward	carter	Duffy Edward		106	-	42
1959	v.land	---	---	Zouch Est		106	-	84
1960	v.land	---	---	A M I & B Co		106	-	65
1961	dwg	Sheild E R	clerk	Sheild E R	106	106	31/6	145
1962	dwg	Irwen Samuel	warder	Irwen Samuel (may be Irwin)		106	-	66
1963	F.land	---	---	Kennedy Mrs D		106	-	66½
1964/5	F.land	---	---	Grunsell Thomas		106	-	132
1966	church	Wesleyan	---	Wesleyan Trustees		106-	-	97

UNION STREET HERE

1967/9	PUBLIC SCHOOL			NSW Government		-	-	206
1970	dwg	Goodman William	---	Sullivan Mrs		107	-	67
1971	dwg	Robertson Samuel	---					

Asst. No.	Property	Occupier	Occupation	Owner	Address	Sec.	Lot	Frontage
TOWRSNG STREET HERE								
RESERVE								
A STREET HERE								
2403	v.land	---	---	---		129	1	66 feet
2404	v.land	---	---	Sweeney Alex		129	2/3	132
2405	v.land	---	---	Benton George		129	4	66
2406	v.land	---	---	---		129	5	66
2407	F.land	Hartin Edward	wool classer	Twynam Edward		129	6/8	198
2408	v.land	---	---	Hollis Robert		129	9/10	132
RESERVE								

WILLIAM STREET NORTH SIDE

PRINCE STREET HERE

2409/10	land/dwg	Gale Mrs R	widow	Gale William		6	-	588
2411	garden	---	---	Pedley Mercy		5	-	121
2412	dwg	---	---	---		5	-	243
2413	dwg/garden	--	---	Pedley Mercy		5	-	213

HOSKIN STREE HERE

WILLIAM STREET SOUTH SIDE

PRINCE STREET HERE

ALBERT STREET HERE

HOSKIN STREET HERE

WILMOT STREET NORTH SIDE

NIL

WILMOT STREET SOUTH SIDE

Asst. No.	Property	Occupier	Occupation	Owner	Address	Sec.	Lot	Frontage
1972	F.land	---	---	McCallum John	Forest Lodge	107	-	66 feet
1973	dwg	---	---	(agent)		107	-	30
1974	dwg	---	---	(agent)		107	-	25½
1975	dwg	Murdoch David	---	(agent)		107	-	40
1976	F.land	---	---	(agent)		107	-	120
RESERVE								

LITHGOW STREET NORTH SIDE

AUBURN STREET HERE

1977	dwg	Brettnall George	clerk/works	Hodges John		29	-	34
1978	dwg	Avery Ann	widow	Avery Ann		29	-	31

A LANE HERE OFF STREET

1979	v.land	---	---	Petty Alfred	Gunning	29	-	33
1980	v.land	(cottage pulled down)		Avery Ann		29	-	33
1981	garden	---	---	Avery Ann		29	-	33
1982	dwg	---	---	Avery Ann		29	-	49
1983	dwg	---	---	Avery Ann		29	-	32

LITHGOW STREET Cont.

1984	dwg	---	---	Avery Ann		29	}	-	
1985	dwg	Hines Ellen	---	Avery Ann		29		-	32½
1986	dwg	Smith William	---	Avery Ann		29		-	
1987	v.land	---	---	Avery Ann		29	-	35	
1988	yard	Smith G	---	Conolly R S		29	-	56	
1989	dwg	Smith G	---	Conolly R S		29	-	78	
1990	dwg	Bradford E	---	Lynn Maria		29	-	66	
1991	shed	---	---	Bank NSW		29	-	67	

BOURKE STREET HERE

Asst.
No. Property Occupier Occupation Owner Address Sec. Lot Frontag

AUBURN STREET HERE

1992 dwg --- --- Ball Estate 25 - 22½ fee
1993 dwg Nelson Henry --- Ball Estate 25 - 29

A LANE HERE

1994/5 dwg Ware John --- Cole George 25 - 33
1996 dwg --- --- Cole George 25 - 33
1997 dwg Ryan Joseph --- Ryan Mrs Joseph 25 - 33
2000 F.land --- --- Hazlewood E 25 - 33

OFF LITHGOW STREET (TAYLOR STREET)

2001 dwg --- --- Grooms Edward 25 - 76
2002 dwg Weatherby Elijah bootmaker Weatherby Elijah 25 - 37½

LITHGOW STREET Cont.

2003 dwg Campbell Joseph gardener Campbell Joseph 25 - 38½
2004 dwg Moody F W postman Moody F W 25 - 32
2005 dwg --- --- Grooms Edward 25 - 51
2006 F.land --- --- Grooms Edward 25 - --
2007/8 dwg/land Hammond Annie widow Hutchins Thomas 25 - 31
2009 dwg Holland George --- Dean Alfred 25 - 103
2010 dwg --- --- Dean Alfred 25 - 27
2011 dwg Gale Catherine --- Dean Alfred 25 - 27
2012 dwg Smith -- --- Dean Alfred 25 - 27

BOURKE STREET HERE

LORNE STREET NORTH SIDE

BELMORE STREET HERE

ARGYLE STREET HERE

2013 paddock Ross Annie widow Ross Annie Rossneath - - --

PRINCE STREET HERE

Asst.
No. Property Occupier Occupation Owner Address Section Lot Frontag

BELMORE STREET HERE

2014 dwg Piggott William bricklayer Piggott Sarah 2 9 40 feet
2015 v.land --- --- Caldwell Estate 2 10 40
2016 v.land --- --- Cuzner James 2 11 40
2017 v.land --- --- --- 2 12/17 240
2018 dwg Wombey Harriett widow Wombey J W Estate 2 18/22 160

SELLORS STREET HERE

Prince Street Here

MAUD STREET EAST SIDE

CHATSBURY STREET HERE

RESERVE FOR PUBLIC SCHOOL

2018A H M GAOL

POLICE PADDOCK

MAUD STREET WEST SIDE

CHATSBURY STREET HERE

2019 F.land --- --- Bailey F W L.Bathurst 109 1 50
2020 v.land --- --- Joplin R C & Gale W R T'tees 109 2 66
2021 v.land --- --- Furner Owen 109 3 66
2022 dwg Marshall Joseph --- McFall -- 109 4 66
2023 v.land --- --- Stewart Estate 109 5 66
2024/5 v.land --- --- Gaden T B 109 6/7 132
2056/7 v.land --- --- Joplin R C 109 8/9 132
2028 dwg Hennessy Phillip --- Wisheart Julia 109 10 32
2029 dwg Hall George --- Wisheart Julia 109 10 34
2030 v.land --- --- --- 109 11 66

WILMOT STREET HERE

2031 dwg Anderson James gardener Williams D Springfield 110 1 33

Asst. No.	Property	Occupier	Occupation	Owner	Address	Sec.	Lot	Frontage
2074	v.land	---	---	Moore J	Brisbane	1	-	117

NEVILLE STREET NORTH SIDE

VICTORIA STREET HERE

2075	v.land	---	---	McShane Patrick		1	4	43
2076/81A	v.land	---	---	Neville John		1	5/11	304½
2082	dwg	Stein John	labourer	Stein John		1	12	43½
2083/5	v.land	---	---	Stacey George		1	13/15	130½

NEVILLE STREET SOUTH SIDE

VICTORIA STREET HERE

2086	v.land	---	---	Brown A		2	7	43½
2087/8	v.land	---	---	Line Clara		2	8	87
2089	v.land	---	---	Morris James		2	10	43½
2090	v.land	---	---	Ritchings Ellen		2	11	43½
2091	v.land	---	---	Peters Henry		2	12	43½
2092/3	v.land	---	---	Neville John		2	13/14	87
2094	v.land	---	---	Mercher E		2	15	43½
2095/7	v.land	---	---	Stacey George		2	16/18	130½

OPAL STREET NORTH SIDE

VICTORIA STREET HERE

2097A	dwg	Perry Mrs	---	Craig R Sidney Sloane St.		2	1	40
2098/9	dwg	Howard James	carter	Howard James		2	23/22	111
2100	dwg	Sale John	---	Wilkie Alex		2	21	55½
2101	F.land	---	---	Evans George Est		2	20	55½
2102	v.land	---	---	---		2	19	55½
2103	dwg	Miller Thomas	labourer	Miller Thomas		2	18	55½
2104/5	dwg	Farrant Henry	plasterer	Farrant Henry		2	17/16	111

Asst. No.	Property	Occupier	Occupation	Owner	Address	Sec.	Lot	Frontage
2106	dwg	Hellerman A C	R'way employee	Hellerman A C		2	15	56½ feet
2106A	v.land	---	---	Cotterell Henry		1	14	50
2107	v.land	---	---	Evans George Estate		1	15/16	100
2108	v.land	---	---	Wilkie Alex		1	17	50
2109	v.land	---	---	Stacey George		1	18/21	200
2110	v.land	---	---	Morriss F P	1	1	22/26	263

GIBSON STREET HERE

OPAL STREET SOUTH SIDE

VICTORIA STREET HERE

2111/3	dwg/land	---	---	Edwards H G		2	23/21	169½
2115	dwg	Sparrow Patrick	blacksmith	Sparrow Mrs P		2	19	55½
2116	v.land	---	---	---		2	18	55½
2117/8	v.land	---	---	---		2	17/16	111
2119	F.land	---	---	Lunn William		2	15	55½
2120	v.land	---	---	Evans George Estate		2	14/11	150
2121	v.land	---	---	Quirk W H		2	10/3	400
2122	v.land	---	---	Andrews & Chisholm		2	2/1	130½

GIBSON STREET HERE

PARK STREET EAST SIDE

CITIZEN STREET HERE

2123	v.land	---	---	Commercial Bank		4	52/51	100
2124	v.land	---	---	Finlay & Co		4	50	50
2125	dwg	Russell Thos S	agent	Russell Thomas S		4	49	50
2126	dwg	Stephenson Richard	draper	Walker F J		4	48	50
2127	v.land	---	---	O'Byrne Estate		4	47/46	100
2128	v.land	---	---	Schleicher A		4	44/43	100
2129	v.land	---	---	Draper J				

From the 1900 Geoulburn City Council Rate Books				PARK STREET WEST SIDE	NORTH WARD	50		
Asst. No.	Property	Occupier	Occupation	Owner	Address	Sec.	Lot	Frontage
CITIZEN STREET HERE								
2130	dwg	---	---	Roberts C H	Brisbane Grove	4	31	25 feet
2131	dwg	---	---	Roberts C H	Brisbane Grove	4	31	25
2132	v.land	---	---	Harmer John		4	32	50
2133	v.land	---	---	Johnson R H		4	33	50
2134	Tennis Court	Half-Holiday Club				4	34	50
2135	F.land	---	---	Lemon Robert Jnr		4	35	50
2136	F.land	---	---	Furner Arthur		4	36	50
2138	F.land	---	---	Finlay A G		4	38	50
2139	F.land	---	---	---		4	39	50
2140	v.land	---	---	Furner Owen		4	40/41	91½

PITT STREET NORTH SIDE

ALBERT STREET HERE

2141	v.land	---	---	Evans William Estate		--	--	175
2142	dwg	Hawksley William	---	Pedley Hercy		--	--	22
2143	dwg	---	---	Travers John		--	--	22
2144	v.land	---	---	---		--	--	361

PRINCE STREET EAST SIDE

BRADLEY STREET HERE

HURST STREET HERE

LORNE STREET HERE

KINGHORNE STREET HERE

WILLIAM STREET HERE

From the 1900 Geoulburn City Council Rate Books				PRINCE STREET WEST SIDE	NORTH WARD	51		
Asst. No.	Property	Occupier	Occupation	Owner	Address	Sec.	Lot	Frontage
Nicholson St Here								
2146	shop/dwg	Nosworthy Henry	---	Peden Isabella		--	--	102 feet
2147	garden	---	---	Frazer James		--	--	98
2148	dwg	Smith Joseph	---	Wilson M A	Montague St	--	--	196
2149/50	land/dwg	Weeks Thomas	gardener	Weeks Thomas		--	--	148
A LANE HERE OFF STREET								
2151	dwg	Weeks William	labourer	Weeks Thomas		--	--	43½
2152	dwg	Fitzgibbon John	---	Weeks Thomas		--	--	87½
2153	dwg	Forsyth Adam	clerk	Armstrong J J		--	--	99
2154	dwg	Tew Catherine	widow	Tew Catherine		--	--	50
2155	F.land	---	---	Webb William		--	--	150
KADWELL STREET HERE								
2156	dwg	Jervis Lewis	---	Ashley Josiah		--	--	90
2157	dwg	Kadwell Henry	gardener	Kadwell Henry		--	--	351
CHARLES STREET HERE								
2159	F.land	---	---	Gale Robert Estate		--	--	461
2160	F.land	---	---	Gale William		--	--	99
WILLIAM STREET HERE								

REYNOLDS STREET WEST SIDE

STERNE STREET HERE

2161	dwg	---	---	Liggins F		38	2	44½
2162	dwg	Phillips George	engine driver	Thorburn James		38	2/3	31
RIGHT OF WAY								
2163	dwg	Boland Patrick	---	Thorburn James		38	3	20
2164	dwg	Day John	---	Thorburn James		38	3	24
2165/6	v.land	---	---	Southern Building Society		38	5/6	132
2167	Convent	Sr. Mary Clare	Superior	Lanigan Dr. "m.		38	-	133

Asst. No.	Property	Occupier	Occupation	Owner	Address	Sec.	Lot	Frontage
2168	F.land	---	---	Saul Miss		38	-	133 feet
2169	dwg	Warren William	---	Butler Tobias		38	-	88
2170	dwg	Hawkins Mrs	---	Hawkins Z	Est	38	-	32
2170A	dwg	Elton Edward	---	Hawkins Z	Est	38	-	62

UNION STREET HERE

RESERVE -- O'BRIENS PARK

RUBY STREET NORTH SIDE

VICTORIA STREET HERE

2171	v.land	---	---	Millane P J	Tambar Springs	7	30	43
2172	v.land	---	---	Jobson John		7	29	43
2173	v.land	---	---	Hayes J H		7	28	43
2174	dwg	Morris James	hairdresser	Morris James		7	27	43
2175/7	v.land	---	---	Knowlman J		7	26/24	130
2178	v.land	---	---	Townsend A		7	23	43
2179	v.land	---	---	Kercher E J		7	22	43
2180/2	v.land	---	---	Stacey George		7	21/19	130

GIBSON STREET HERE

RUBY STREET SOUTH SIDE

VICTORIA STREET HERE

A LANE HERE

2183	v.land	---	---	Whittingstall G		7	6/7	73
2184	dwg	Cartwright John	---	Staples Edward		7	7/8	61
2185	Macdonald Mary (dwg)		---	Macdonald Mary		7	8	30 $\frac{1}{2}$
2186	F.land	---	---	Evans George	Est	7	9	55
2187	dwg	Larcombe --	---	Armstrong J J		7	10	55
2188/9	dwg	Wright Thomas	---	Townsend A		7	11/12	111

Asst. No.	Property	Occupier	Occupation	Owner	Address	Sec.	Lot	Frontage
2190	F.land	---	---	Kercher Marv		7	13	55 feet
2191	dwg	Kercher Arthur	---	Kercher Arthur		7	14	56
2192	v.land	---	---	Morris F P		1	15/9	300
2193	dwg	Warren E E	---	Clancy --	Springfield	1	8	80
2194	v.land	---	---	Kercher Charles		1	7/5	150
2195	v.land	---	---	Stacey George		1	4/3	100
2196	v.land	---	---	Morris F P		1	2/1	113

GIBSON STREET HERE

SELLORS STREET EAST SIDE

HURST STREET HERE

LORNE STREET HERE

SELLORS STREET WEST SIDE

HURST STREET HERE

2197	F.land	---	---	Belassis Mary	Sydney	--	--	--
------	--------	-----	-----	---------------	--------	----	----	----

SHEPHERD STREET NORTH SIDE

AUBURN STREET HERE

2198	v.land	---	---	---		-	14	75
------	--------	-----	-----	-----	--	---	----	----

D'ARCY'S LANE HERE

2199	dwg	Marlin William	warder	Stubbings Thomas		3	20	27 $\frac{1}{2}$
2200	v.land	---	---	---		3	21	66
2201	dwg	---	---	Monkley H B		3	22	13
2202	dwg	Pickard Thomas	---	Monkley H B		3	22	13
2203	dwg	---	---	Monkley H B		3	22	13
2204	dwg	---	---	Monkley H B		3	22	13
2205	dwg	---	---	Monkley H B		3	22	13

Asst. No.	Property	Occupier	Occupation	Owner	Address	Sec.	Lot	Frontage
2206	v.land	---	---	McGrath B		3	23/24	199 feet
2207/8	v.land	---	---	Parrott T W		3	25	--
2209	dwg	Middlehurst F	engine driver	Middlehurst F		3	26	66
2210	v.land	---	---	---		-	-	-

GEORGE STREET HERE

SHEPHERD STREET SOUTH SIDE

AUBURN STREET

DARCY'S LANE HERE

2211	F.land	---	---	---		3	-	47
------	--------	-----	-----	-----	--	---	---	----

GEORGE STREET HERE

SLOANE STREET WEST SIDE

GOLDSMITH STREET HERE

2212	dwg	Halloran James	R'way porter	McGeorge John		20	-	67
2213	dwg	Ah Hue Jimmy	---	Blake Thomas		20	-	33½
2214	F.land	---	---	Blake Thomas		20	-	33½
2215	dwg	Munday Alf W	insur agent	Walker Isabella Est		20	-	67
2216	dwg	Craig R Sydney	undertaker	Craig Jane		20	-	33
2216A	dwg	Buck Thomas J	agent	Craig Jane		20	-	33
2217	dwg	Brown John	R'way employee	National Life Association		20	-	33½
2218	dwg	Walker F J	engine driver	National Life Association		20	-	33½
2219	F.land	---	---	National Life Association		20	-	67
2220	dwg	Boissier Ernest E	Govt. Architect	Ball E Est.		20	-	68
2221	dwg	Topham Fred	R'way employee	Furner Owen		20	-	46
2222	store	Furner Owen	storekeeper	Furner Owen		20	-	87½

BRADLEY STREET HERE

Asst. No.	Property	Occupier	Occupation	Owner	Address	Sec.	Lot	Frontage
REYNOLDS STREET HERE								
RESERVE								
2223	dwg	Kingsland Geo	labourer	Lee Frederick		38	-	85 feet
2224	v.land	---	---	Southern Building Society		38	-	100
2225	dwg	Grant John	carpenter	Grant John		38	-	85

STERNE STREET SOUTH SIDE

REYNOLDS STREET HERE

2226/7	yard	Norman Alfred	butcher	Norman Alfred		31	-	181
2228	dwg	Wilson Catherine	---	Rushforth E J		31	-	39
2229	dwg	Roberts George	----	Rushforth E J		31	-	51
2230/1	dwg/land	Hunter W H	---	Hunter Henry		31	-	90
2232	dwg	Leach William	---	McGreal Jno.		31	-	31
2233	dwg	Byrne Samuel	---	McGreal Jno.		31	-	30
2234	dwg	Hannibal John	---	McGreal Jno.		31	-	30

LAGOON STREET HERE

UNION LANE NORTH SIDE

UNION STREET HERE

2235	garden	Keating Ambrose	cabman	Keating A		106	-	129
2236/7	land/dwg	Crossy William	---	Donohoe James		106	-	180

JOSHUA STREET HERE

UNION LANE SOUTH SIDE

UNION STREET HERE

2238/40	land/dwg	Jones John	labourer	Jones John		106	-	111
---------	----------	------------	----------	------------	--	-----	---	-----

UNION STREET EAST SIDE

<u>From the 1900 Goulburn City Council Rate Books</u>				<u>UNION STREET SOUTH SIDE</u>	<u>NORTH WARD</u>	<u>56</u>		
Asst. No.	Property	Occupier	Occupation	Owner	Address	Sec.	Lot	Frontage
REYNOLDS STREET HERE								
RESERVE O'BRIENS PARK								
LAGOON STREET HERE								
2242/6		SCHOOL GROUNDS		NSW GOVERNMENT		107	-	510 feet
OFF UNION STREET								
2247	dwg	Saul John	R'way employee	Saul John		107	-	136
2248	v.land	---	---	Brice M A		107	-	66
UNION STREET CONT.								
2249	dwg	Nobes Henry	---	Thoroughgood S		107	-	50
CHATSBURY STREET HERE								
2250	v.land	---	---	Roberts J J		111	-	66
2251	v.land	---	---	Wilson N P		111	-	66
2252	dwg	Murphy Mary Ann	---	Cooper R C		111	-	66
2253	F.land	---	---	Stein Frank		111	-	66
2254	dwg	Stein Frank	labourer	Stein Frank		111	-	132
2255	shop/dwg	McAlister D	---	De Lauret & Co.		111	-	111
2256	F.land	---	---	Kidston --	Sydney	111	-	66
WILMOT STREET HERE								
RESERVE								
MURAC STREET HERE								
2257	v.land	---	---	NSW GOVERNMENT		125	24/15	792
TOWRANG STREET HERE								
2258/9		v.land	---	NSW GOVERNMENT		128	14/7	587

UNION STREET WEST SIDE

REYNOLDS STREET HERE								
2260	dwg	Connington W J	---	Z Hawkins Estate		38	-	43
2261	shop/dwg	Dennett Charles	blacksmith	Dennett Charles		38	-	38

<u>FROM THE 1900 Goulburn City Council Rate Books</u>				<u>UNION STREET WEST SIDE (Cont.)</u>	<u>NORTH WARD</u>	<u>57</u>		
Asst. No.	Property	Occupier	Occupation	Owner	Address	Sec.	Lot	Frontage
2262	dwg	Porter Annie	---	Porter Annie		38	-	38 feet
LAGOON STREET HERE								
2263	store	---	---	Moran Estate	Sydney	106	-	70
2264	dwg	---	---	Moran Estate	Sydney	106	-	52
2265	dwg	---	---	Moran Estate	Sydney	106	-	26
2266	dwg	---	---	Moran Estate	Sydney	106	-	26
UNION LANE HERE								
2267	dwg	Keating Ambrose	cab driver	Keating Ambrose		106	-	53
2268	Federal Hall &	dwg Foley Thomas		Donohoe James		106	-	66
RIGHT OF WAY HERE								
OFF UNION STREET (STAFFORD STREET)								
2269	dwg	Cronin Jeremiah	---	Cronin Jeremiah		106	-	30
2270	F.land	---	---	Civil Service Building Co		106	-	87
2271	dwg	Cavanagh Andrew	---	Civil Service Building Co		106	-	27
2272	dwg	---	---	Civil Service Building Co		106	-	16½
2273	dwg	---	---	Civil Service Building Co		106	-	26
UNION STREET (Cont.)								
2274	F.land	---	---	Sidwell Thomas		106	-	60
2275	dwg	Mead Daniel	---	Sidwell Thomas		106	-	34
2276	dwg	Bogg J	---	Sidwell Thomas		106	-	36
2277	dwg	Magraw J W	carter	Norman Alfred		106	-	66
2278	dwg/land	Phillips John	baker	Phillips John		106	-	66
CHATSBURY STREET HERE								
2279/80	shop/dwg	Hanley William	mechanic	Hanley William		112	-	49½
2281	dwg	Murphy Patrick	cabman	Murphy Patrick		112	-	66
2282	dwg	Loneragan John	warder	Loneragan John		112	-	66
2283	v.land	---	---	Graham Anthony	Hurstville	112	-	66
2284	v.land	---	---	Bellingham chas	Crookwell	112	-	66

Asst. No.	Property	Occupier	Occupation	Owner	Address	Sec.	Lot	Frontage
2285	v.land	---	---	Heydon A G	Sydney	112	-	66 feet
2286/7	land/dwg	Kennedy Robert	---	Kennedy Robert		112	-	99
2288	dwg	Regan Daniel	warder	Kennedy Robert		112	-	33
2289	shop/dwg	Wilson Frank	---	Wilson N P		112	-	66
2290	Hotel	Smythe Peter	publican	London Bank of A/a		112	-	132

WILMOT STREET HERE

RESERVE

MURAC STREET HERE

2291	v.land	---	---	NSW GOVERNMENT		?	205/118	528
------	--------	-----	-----	----------------	--	---	---------	-----

TOWRANG STREET HERE

2292	v.land	---	---	NSW GOVERNMENT		?	190/186	660
------	--------	-----	-----	----------------	--	---	---------	-----

RESERVE

VICTORIA STREET EAST SIDE

CITIZEN STREET HERE

2293	F.land	Harris Geo Jnr.	clerk	Harris George Jnr		4	30	50
2294	F.land	Half Holiday Tennis Club		Schleicher A (w/Park St)		4	29/27	150
2295	dwg	Lemon Wm A	plumber	Lemon W J		4	26	50
2296	dwg	Helm C J	C.P.S.	Furner A G		4	25	50
2297	dwg	Wray K M	sheriff's officer	Jones Mrs E Auburn St		4	24	50
2298	v.land	---	---	Finlay A G		4	23	50
2299	F.land	---	---	Furner Owen		4	22/20	--
2300	dwg	Dean Thomas	---	Jordan Estate		4	--	148
2302	dwg	Monks Wm	---	Wilkie William		4	--	62
2302A	dwg	Wilkie William	builder	Wilkie William		4	-	-
2303	dwg	Waugh Charles	draper	Wilkie William		4	-	28
2304	dwg	Jordan Eliza	---	Jordan Estate		4	-	58
2305	dwg	Underwood Wm	---	Jordan Estate		4	-	31

KINGHORNE STREET HERE

Asst. No.	Property	Occupier	Occupation	Owner	Address	Sec.	Lot	Frontage
A LANE HERE	2306 v.land	---	---	Sands John		3	-	250 feet
2306A	v.land	---	---	Wilson Margaret		3	-	80
2307	dwg	Wilson James	---	Wilson Margaret		3	-	
2308	dwg	O'Rourke Patrick	---	O'Rourke Sabina		3	-	40
2309	v.land	---	---	Sands John		3	-	-
2310	dwg	Ferguson Alex	---	Ferguson Alex		3	-	80
2311	v.land	---	---	Sands John		3	-	320
2312	v.land	---	---	Montova L	Leichhardt	3	43	-
2312A	v.land	---	---	Montova A	Auburn	3	44	-
2312B	v.land	---	---	Montova E	Perth W A	3	51	-
2312C	v.land	---	---	Montova F	Scone	3	52	-
2313	v.land	---	---	Sands John		3	-	120
2314/5	dwg	Fielding W T	carpenter	Fielding W T		3	-	120
2316	paddock	---	---	Sands John		3	-	-

ALBION STREET HERE

2317	garden/dwg	McLeod D & A	gardeners	McLeod D & A		3	-	-
------	------------	--------------	-----------	--------------	--	---	---	---

WOLLONDILLY RIVER HERE

VICTORIA STREET WEST SIDE

CITIZEN STREET HERE

2318/9	dwg/land	Charteris F M	---	Charteris F M		5	-	280
2320	dwg	O'Neil James	cabman	O'Neil James		5	-	55
2321	dwg	Stewart John	dairyman	Stewart John		5	-	29
2322	dwg	Adams Harriett	---	Lumsden		5	-	69
2323	F.land	---	---	Lumsden John		5	-	66
2324	dwg	Horan Roger	bootmaker	Horan Roger		5	-	48½
2325	dwg	Kercher E G	tailor	Kercher E G		5	-	41
2326	F.land	---	---	Stacey George		5	-	83

Asst. No.	Property	Occupier	Occupation	Owner	Address	Sec.	Lot	Frontage
2327	F.land	---	---	Horan Estate		5	-	295 feet
KINGHORNE STREET HERE								
2328	F.land	---	---	Evans George Estate		1	-	264
OPAL STREET HERE								
2329	dwg	Hebblewhite F J	journalist	Hebblewhite F J		2	1/3	152
2330	dwg	Ifield Joe	---	Jordan Estate		4	4	32
2331	dwg	Keglang Solomon	---	Jordan Estate		2	4	38
2332	v.land	---	---	Murray A		2	5	53
RUBY STREET HERE								
2333	dwg	Millane Mary	---	Millane Mary		7	1	43
2334	v.land	---	---	Neville John		7	2	44
2335	dwg	Edwards Thomas	---	Anderson J E	Maud St	7	3	42
2336/7	v.land	---	---	Neville John		7	4/5	84
2338	v.land	---	---	Neville John		7	6	42
NEVILLE STREET HERE								
2339/40	v.land	---	---	Fielding Henry		7	1/2	84
2341	v.land	---	---	McShane Patrick		7	3	75
2342/3	dwg	Goodhew Arthur	---	Neville John		7	-	269
2344	garden	---	---	Lumsden		7	-	577
WOLLONDILLY RIVER HERE								

WAYO STREET EAST SIDE

CHATSBUARY STREET HERE

2345	v.land	---	---	Roberts J J Estate		109	22	49
2346	v.land	---	---	Roberts J J Estate		109	21	66
2347	v.land	---	---	E S & A Bank		109	20	33
2347A	v.land	---	---	Roberts J J Estate		109	20	33
2348	v.land	---	---	Jones Estate		109	19	66


Asst. No.	Property	Occupier	Occupation	Owner	Address	Sec.	Lot	Frontage
2349	dwg	Butler William	---	Wren A E	Cootamundra	109	18	66 feet
2350/1	land/dwg	Grooms Edward	carter	Grooms Edward		109	17/16	132
2352	v.land	---	---	Horderm Miss	Lewisham	109	15	66
2353	v.land	---	---	Manning Gertrude		109	14	66
2354	dwg	Neeley Herbert	warder	Somerville James		109	13	33
2355/6	dwg land	Harper James	---	Harper James		109	13/12	99
WILMOT STREET HERE								
2357	dwg	Hawkins Charles	bricklayer	Hawkins Charles		119	22	66
2358/9	dwg/land	Bromley S	warder	Fitzgerald L H		119	21/19	198
2359A	v.land	---	---	Pease Joseph		119	18	66
2360	v.land	---	---	Trainor B M		119	17/16	132
2360A/1	v.land	---	---	Loughlan John		119	15/14/13	198
2362	v.land	---	---	Gibbons S J	Grenfell	119	12	66
MURAC STREET HERE								
2363	v.land	---	---	Walker Isabella Estate		123	21	66
2364	v.land	---	---	Spencer Thomas	Glebe Point	123	20	66
2365/6	v.land	---	---	London Bank of A/a		123	19/18	132
2367	v.land	---	---	Kershaw J J Estate		123	17	66
2368	v.land	---	---	Page A J		123	16	66
2369	v.land	---	---	Hines Mrs E		123	15	66
2370	v.land	---	---	Benton George	Gundagai	123	14	66
2371	v.land	---	---	Davidson John Estate		123	13	66
A STREET HERE								
RESERVE								
TOWRANG STREET HERE								
2372	dwg/land	Martin Edward	woolclasser	Twynam E R		130	-	660
WOLLONDILLY RIVER HERE								

Asst. No.	Property	Occupier	Occupation	Owner	Address	Sec.	Lot	Frontag
CHATSBUY STREET HERE								
2373	v.land	---	---	Zouch Estate		110	1/2	83 feet
2374	dwg	---	---	Bateman --		110	-	32½
2375/8	v.land	---	---	Zouch Estate		110	3/6	264
2379	v.land	---	---	Evans George Estate		110	7	66
2380	dwg	Bellamy F J	---	Kerr A A		110	8	66
2381	dwg	---	---	Fitzgerald L H		110	9	17
2382	dwg	---	---	Fitzgerald L H		110	9	16
2383	dwg	---	---	Fitzgerald L H		110	9	16
2384	dwg	Williams George	---	Fitzgerald L H		110	9	17
2385	v.land	---	---	Roberts George J		110	10	66
2386	dwg	Gleeson William R	---	Fitzgerald L H		110	11	17
2387	dwg	Chuck Edward	---	Fitzgerald L H		110	11	16
2388	dwg	Maloney J	---	Fitzgerald L H		110	11	16
2389	dwg	---	---	Fitzgerald L H		110	11	16
WILMOT STREET HERE								
2390/1	v.land	---	---	Craig R J W		118	1/2	132
2392	v.land	---	---	Loughlan John		118	3/9	330
2393	v.land	---	---	Fitzgerald L H		118	10/11	132
MURAC STREET HERE								
2394	v.land	---	---	---		124	1	56
2395	v.land	---	---	Thomas Phillip		124	2	66
2396	dwg	Skidmore Alfred	labourer	Skidmore Alfred		124	3	66
2397	v.land	---	---	Monkley H B		124	4	66
2398	v.land	---	---	---		124	5	66
2399	v.land	---	---	---		124	6	66
2400	v.land	---	---	Kershaw Mrs J J		124	7	66
2401	v.land	---	---	Craig Rachel T		124	8	66
2402	v.land	---	---	Craig Jane		124	9	66

Asst. No.	Property	Occupier	Occupation	Owner	Address	Sec.	Lot	Frontag
MAUD STREET HERE								
2414	dwg	Nicholls J G	---	Savings Bank of NSW		109	-	26 feet
2415	dwg	Blakey Lydia	---	Savings Bank of NSW		109	-	26
2416	dwg	Croft Thomas	---	Savings Bank of NSW		109	-	26
A LANE HERE								
WAYO STREET HERE								
CHANTRY STREET HERE								
A LANE HERE								
UNION STREET HERE								
A LANE HERE								
2417	dwg	Hanley Catherine	---	Hanley Catherine		112	-	33
ALLISON STREET HERE								
A LANE HERE								
JOSHUA STREET HERE								
ARNHEIM STREET HERE								

*** **

The Corporate Seal of the Municipality of Goulburn was hereunto attached this 27 day of April 1900 by Jno Knowlman, in the presence of H.Cotterell, witness.



Asst. No.	Property	Occupier	Occupation	Owner	Address	Sec.	Lot	Frontage
TOWRSNG STREET HERE								
RESERVE								
A STREET HERE								
2403	v.land	---	---	---		129	1	66 feet
2404	v.land	---	---	Sweeney Alex		129	2/3	132
2405	v.land	---	---	Benton George		129	4	66
2406	v.land	---	---	---		129	5	66
2407	F.land	Martin Edward	wool classer	Twynam Edward		129	6/8	198
2408	v.land	---	---	Hollis Robert		129	9/10	132
RESERVE								

WILLIAM STREET NORTH SIDE

PRINCE STREET HERE								
2409/10	land/dwg	Gale Mrs R	widow	Gale William		6	-	588
2411	garden	---	---	Pedley Mercy		5	-	121
2412	dwg	---	---	---		5	-	243
2413	dwg/garden	--	---	Pedley Mercy		5	-	213
HOSKIN STREEE HERE								

WILLIAM STREET SOUTH SIDE

PRINCE STREET HERE
 ALBERT STREET HERE
 HOSKIN STREET HERE

WILMOT STREET NORTH SIDE


NIL

WILMOT STREET SOUTH SIDE

Asst. No.	Property	Occupier	Occupation	Owner	Address	Sec.	Lot	Frontage
MAUD STREET HERE								
2414	dwg	Nicholls J G	---	Savings Bank of NSW		109	-	26 feet
2415	dwg	Blakey Lydia	---	Savings Bank of NSW		109	-	26
2416	dwg	Croft Thomas	---	Savings Bank of NSW		109	-	26
A LANE HERE								
WAYO STREET HERE								
CHANNY STREET HERE								
A LANE HERE								
UNION STREET HERE								
A LANE HERE								
2417	dwg	Hanley Catherine	---	Hanley Catherine		112	-	33
ALLISON STREET HERE								
A LANE HERE								
JOSHUA STREET HERE								
ARNHEIM STREET HERE								

*** **

The Corporate Seal of the Municipality of Goulburn was hereunto attached this 27 day of April 1900 by Jno Knowlman, in the presence of H.Cotterell, witness.



Goulburn City Council Rates Books
East Ward 1900

From the 1900 Goulburn City Council Rate Books				ADA STREET EAST SIDE	EAST WARD			1
Asst. No.	Property	Occupier	Occupation	Owner	Address	Section	Lot	Frontage
3449	v.land	---	---	A B I & B Co.		32	12/17	480 feet
3449A	v.land	---	---	Borough Council		32	18/20	180
GLENELG STREET HERE								
3450/1	v.land	---	---	Bugden Alfred	Camden	31	11/12	132
3452/3	v.land	---	---	Harris Miss E O		31	13/14	132
3454/5	v.land	---	---	Emmerton Edward		31	15/16	132
3456/7	dwg/land	McGregor John W	engine driver	McGregor J W		31	17/18	132
3458	v.land	---	---	---		31	19	66
3459	v.land	---	---	Grovenor J W		31	20	66
PARK ROAD HERE								
3460/1	v.land	---	---	Russell R S		30	7/8	137
3462	dwg	---	---	Richards James	Queanbeyan	30	9	69
3463	F.land	---	---	Hollis William		30	10	68
3464	dwg	Slater Mrs J	---	Hollis William		30	11	68
3465	F.land	---	---	Hollis William		30	12	69
BATHURST STREET HERE								
3466/7	v.land	---	---	Cooil Richard	Parramatta	29	11/12	132
3468	v.land	---	---	Dooley George		29	13	66
3469	F.land	---	---	Stafford Mrs Henry	Mulwaree St	29	14/15	132
3471	land/dwg	Hoather Edward	---	Hoather Edward		29	16/19	264
3475	v.land	---	---	Lansdown George		29	20	66

SOUTHERN TABLELANDS LIBRARIES

ADA STREET WEST SIDE								
Asst. No.	Property	Occupier	Occupation	Owner	Address	Section	Lot	Frontage
3476/6A	v.land	---	---	A M I & B		25	1/11	726
GLENELG ST HERE								
3477/8	v.land	---	---	Travers John		26	10/9	132
3479/81	v.land	---	---	Harmer F W		26	8/6	198
3482/4	v.land	---	---	Blakeway Marv	Carrick	26	5/3	198
3485	dwg	Cameron George	---	Smith Jane	Coolgardie	26	2	66

From the 1900 Goulburn City Council Rate Books				ADA STREET WEST SIDE Cont.	EAST WARD			2
Asst. No.	Property	Occupier	Occupation	Owner	Address	Section	Lot	Frontage
3486	land	---	---	Department of Public Instruction		26	1	66 feet
PARK ROAD HERE								
3487/9	dwg/land	Brew John	contractor	Brew John		27	6/4	206
3490	v.land	---	---	Williams P		27	3	69
3491/2	v.land	---	---	Wagstaff Charles		27	2/1	137
BATHURST STREET HERE								
3493	v.land	---	---	Cooil Richard	Estate Parramatta	28	10	66
3494/5	F.land	---	---	Bailey John		28	9/8	132
3496	F.land	---	---	Morgan F A	Cootamundra	28	7	66
3497	dwg	Boyer Henry	---	Banfield George	Fish River	28	6	66
3498/9	F.land	---	---	Gow Margaret	Perth W A	28	5/4	132
3500/2	dwg/land	---	---	Masters Fred		28	3/1	198

ARTHUR STREET NORTH SIDE								
Asst. No.	Property	Occupier	Occupation	Owner	Address	Section	Lot	Frontage
LONG STREET HERE								
HETHERINGTON STREET HERE								
3503	v.land	---	---	Johnston --	Sydney	3	1/6	379
GEORGE STREET HERE								
3504	v.land	---	---	Johnston --	ydne	2	1/6	379
EATON STREET HERE								
MULWAREE PONDS HERE								
ARTHUR STREET SOUTH SIDE								
GEORGE STREET HERE								
3505A	F.land	Bye William	---	Davidson Dr. Estate			10/12	--
MULWAREE PONDS HERE								



From the 1900 Goulburn City Council Rate Books BLACKSHAW STREET NORTH SIDE EAST WARD 3

Asst. No.	Property	Occupier	Occupation	Owner	Address	Section	Lot	Frontage
3505	F.land	Ball Alfred	builder	University of Sydney		---	5	--- feet
3506	dwg	Blackshaw John	---	Blackshaw Charles		---	-	---
3507	dwg	Blackshaw Charles	--	Blackshaw Charles		---	-	---
OFF BLACKSHAW STREET								
3508	dwg	---	---	Topham Estate		---	87	---

BOXERS CREEK ROAD NORTH SIDE

MUNICIPAL BOUNDARY

LONG STREET HERE

3509	land/dwg	---	---	Thomas Estate (75 acres)		15	6/13	---
------	----------	-----	-----	--------------------------	--	----	------	-----

COMMON STREET HERE

3510	F.land	---	---	Thomas Estate	" " "	14	2/4	396
------	--------	-----	-----	---------------	-------	----	-----	-----

LAPIS STREET HERE

BOXERS CREEK ROAD SOUTH SIDE

MUNICIPAL BOUNDARY

3511	land/dwg	Gray J T	surveyor	Gray J T (324 acres)		-	1/4	-
------	----------	----------	----------	----------------------	--	---	-----	---

TOWRANG STREET HERE

3512	F.land	---	---	---		2	1/9	1188
------	--------	-----	-----	-----	--	---	-----	------

A LANE HERE

3513	F.land	---	---	---		1	1/17	1716
------	--------	-----	-----	-----	--	---	------	------

BUNGONIA ROAD HERE

BRADLEY STREET NORTH SIDE No Frontages

BRADLEY STREET SOUTH SIDE

RAILWAY HERE

RIGHT OF WAY

3514	dwg	Whatley William	fireman	Thorburn Hugh		21	-	66
------	-----	-----------------	---------	---------------	--	----	---	----

From the 1900 Goulburn City Council Rate Books BRADLEY STREET SOUTH SIDE Cont. EAST WARD 4

Asst. No.	Property	Occupier	Occupation	Owner	Address	Section	Lot	Frontage
3515	dwg	Robinson John	---	Fuller Thomas		21	-	28 feet
3516	dwg	McDougall F W	fireman	Fuller Thomas		21	-	28½
3517	dwg	Matthews William	engine driver	Matthews William		21	-	28½
3518	dwg	Lowry James	grocer	Lowry Mrs R		21	-	30½
3519	dwg	Adams John	---	Lowry Mrs R		21	-	28
CRAIG STREET HERE								
3520	dwg	Wiles William	---	Stubbings Thomas		21	-	24
3521	dwg	McDougal William	---	Stubbings Thomas		21	-	24
3522	dwg	Darlington James	---	Stubbings Rhomas		21	-	24
3523	dwg	Nesbitt Michael	---	Stubbings Thomas		21	-	24

SLOANE STREET HERE

BRIDGE STREET NORTH SIDE

3524	v.land	---	---	---		6	4/6	250
------	--------	-----	-----	-----	--	---	-----	-----

VERNON STREET HERE

3525	v.land	---	---	---		6	7/10	540
------	--------	-----	-----	-----	--	---	------	-----

KENNETH STREET HERE

3526	v.land	---	---	---		5	4/5	273
------	--------	-----	-----	-----	--	---	-----	-----

BUNGONIA ROAD HERE

BRIDGE STREET SOUTH SIDE

3527	v.land	---	---	---		14	26/27	250
------	--------	-----	-----	-----	--	----	-------	-----

VERNON STREET HERE

3528	v.land	---	---	---		14	28/33	858
------	--------	-----	-----	-----	--	----	-------	-----

BUNGONIA ROAD HERE

Asst. No.	Property	Occupier	Occupation	Owner	Address	Section	Lot	Frontage
KENNETH STREET HERE								
3530	v.land	---	---	---		4	5/10	237 feet
DONALD STREET HERE								
3531	v.land	---	---	---		3	5/9	660
MARY STREET HERE								
3532	v.land	---	---	---		2	5/9	660
MULWAREE PONDS HERE								

BUNGNIA ROAD NORTH SIDE

MUNICIPAL BOUNDARY								
3532A	F.land	---	---	Myers D M	Sydney	-	1/5	-
3533	F.land	---	---	Thomas Estate		-	18/27	1387
BOXERS CREEK ROAD HERE								
3534	F.land	---	---	Thomas Estate		1	1	429
3536	Quarry/bldgs		---	Jobson Laura		13	8/13	---
3538	F.land	---	---	Sorrie James	Balmain	13	3/7	---
BRIDGE STREET HERE								
3539/41	dwg	West George	Insp.C P.	Morisset Mrs F	(20 acres)	-	-	-
MULWAREE PONDS HERE								
3542/3	Brewery	Bartlett W J	brewer	Bartlett W J		-	-	-
3544/5	dwg	Bartlett W J	brewer	Bartlett W J		-	-	-
BRAIDWOOD ROAD HERE								

BUNGNIA ROAD SOUTH SIDE

MUNICIPAL BOUNDARY								
3546	F.land	Taylor Samuel	---	Myers (solicitor)	Sydney	11	1/3	540
MEADOW STREET HERE								
3547	F.land	---	---	Cooper A H	Sydney	12	11/14	1056
3548	F.land	---	---	Sorrie James	Balmain	14	1/3	627

Asst. No.	Property	Occupier	Occupation	Owner	Address	Section	Lot	Frontage
EMMANUEL STREET HERE								
3548A	F.land	Jobson --	---	Thomas Estate		12	16	---
3549	dwg	Wood William	auctioneer	Henderson Mrs Snr.	(60 acres)			
MULWAREE PONDS HERE								
3550	dwg/land	---	---	Cooper A H	Sydney	-	-	-
3551	dwg/land	Morrissey P	---	Thomas Estate		-	-	-
BRAIDWOOD ROAD EAST SIDE								
MULWAREE PONDS HERE								
3552	dwg	Belcher S H	---	Belcher S H	(86ac. 2 r. 20 per)	12/17		-
3553	F.land	Mitchell Thomas	---	Thomas Estate	(103 ac 2r. 8p.)	}	18/29	-
3554	dwg	Mitchell Thomas	---	Thomas Estate				
3555	dwg	Mitchell Thomas	---	Thomas Estate				
3556	F.land	Olympic Grounds	---	Finlay A G		-	-	-
BUNGNIA ROAD HERE								

CHARLOTTE STREET EAST SIDE

3557	F.land	Bye William	---	Davidson Dr. Estate		9	12	66 feet
3558	dwg	Heath Thomas	---	Donnelly Bernard		9	13	66
3559	dwg	---	---	---		9	14	66
3560/2	dwg/land	Laplough Lucy	---	Laplough Lucy		9	15/21	462
3563	v.land	---	---	Benmore William	Braidwood	9	22	66
GLENELG STREET HERE								
3564/5	v.land	---	---	Travers John	Mudgee	10	11/12	132
3566/9	v.land	---	---	Edwards William	Braidwood	10	13/16	264
3570	v.land	---	---	Stewart P A		10	17	66
3571	dwg	Mullaney Patrick	dealer	Mullaney Patrick		10	18	66
3572/3	F.land	---	---	Walker Christopher		10	19/20	132

From the 1900 Goulburn City Council Rate Books CHARLOTTE STREET EAST SIDE Cont. EAST WARD 7

Asst. No.	Property	Occupier	Occupation	Owner	Address	Section	Lot	Frontage
PARK ROAD HERE								
3574/5	v.land	---	---	Mudge John	Lismore	11	7/8	137 feet
3576	v.land	---	---	Hobden A A	Cooma	11	9	68½
3577	v.land	---	---	---	---	11	10	68½
3578	v.land	---	---	Cleary Dennis	---	11	11	68½
3579	v.land	---	---	Gallager James	Braidwood	11	12	68½
BATHURST STREET HERE								

CHARLOTTE STREET WEST SIDE

3580	v.land	---	---	Flack Walter	Majors Creek	8	11	66
3581/2	v.land	---	---	A M I & B Co.	---	8	10/9	132
3583/4	v.land	---	---	Benmore William	Braidwood	8	8/7	132
3585/6	v.land	---	---	A M I & B Co.	---	8	6/5	132
3587	v.land	---	---	Kennedy J	---	8	4	66
3588	v.land	---	---	---	---	8	3	66
3589/90	v.land	---	---	Macdonald Alex	---	8	2/1	132
GLENELG STREET HERE								
3591/4	v.land	---	---	A M I & B Co.	---	7	10/7	264
3595	v.land	---	---	Norman Alfred	---	7	6	66
3596	v.land	---	---	A M I & B Co.	---	7	5/1	330
PARK ROAD HERE								
3597	v.land	---	---	Flack Walter	Majors Creek	6	6	68½
3598	v.land	---	---	A M I & B Co.	---	6	5	68½
3599.600	v.land	---	---	Cashburn George	---	6	4/3	137
3601	v.land	---	---	Morris Mrs James	Verner St	6	2	68½
3602	v.land	---	---	Davidson John	Estate	6	1	68½
BATHURST STREET HERE HERE								

From the 1900 Goulburn City Council Rate Books CHISWICK STREET NORTH SIDE EAST WARD 8

Asst. No.	Property	Occupier	Occupation	Owner	Address	Section	Lot	Frontage
TEMPORARY COMMON								
3603	dwg/land	Cook William	---	Hackfath Charles	---	---	---	10 acres
COMMON STREET HERE								
LONG STREET HERE								
HETHERINGTON STREET, HERE FREDERICK STREET HERE								
3604	v.land	---	---	---	-	-	-	-

CHISWICK STREET SOUTH SIDE

TEMPORARY COMMON								
3606	land/dwg	Morris Arthur	Painter	Morris Arthur H	(16 acres)	-	62	-
3607	v.land	---	---	NSW Government	(8 acres)	-	61	-
COMMON STREET HERE								
3608/9	v.land	---	---	NSW Government	(15 acres)	-	26/27	-
LONG STREET HERE								
3610/11	dwg/land	Wilson Charles	gardener	Woodhall E G	(33½ acres)	-	28/29	-
HETHERINGTON STREET HERE								
3612	v.land	---	---	Harvey R H	Nth Fitzroy, Vic (17½ acres)	-	-	-

COLE STREET NORTH SIDE

MULWAREE PONDS HERE								
3613	land/dwg	---	---	Thomas Ross F	Jervis Bay	33	10/11	133 feet
3614	v.land	---	---	Taylor --	---	33	9	66
3615	dwg	Boxer Phoenix	labourer	Boxer Phoenix	---	33	8	67
3616	dwg	---	---	Gallagher E	---	33	7	65½
3617	dwg	Redshaw Alfred	---	Kennedy Mrs D	---	33	6	70

A ROAD HERE

RAILWAY HERE

MULWAREE STREET HERE

CRABTON STREET HERE

Asst. No.	Property	Occupier	Occupation	Owner	Address	Section	Lot	Frontage
MULWAREE PONDS HERE								
3618	v.land	---	---	Strain Manus		22	-	- feet
3619	dwg	Strange James	eng. fitter	Strange James		22	-	39½
3620/1	dwg/land	Ralston David	engine driver	Flood Charles		22	-	80½
3622	dwg	Wilson J R	carpenter	Wilson Mrs		22	-	41
RAILWAY HERE								
MULWAREE STREET HERE								
GRAFTON STREET HERE								

COMMON STREET EAST SIDE

MORRIS STREET HERE								
CHISWICK STREET HERE								
GENERAL CEMETERY								
3624	dwg.orchard	Charles J F	gardener	Charles J F	(40 acres)	-	46/47	-
3625	dwg	Edmunds Henry	labourer	Edmunds Henry	(14 ac. 3r.)	-	48	-
SINCLAIR STREET HERE								
3626	dwg	---	---	Burgess Mrs Samuel	(4 acres)	-	-	-
SYDNEY ROAD HERE								
HARRIS STREET HERE								
3627	dwg	Rowe Edward	farmer	Hume or Davidson	(5ac 1r. 16p.)-		49	-
3628	F.land	Brennan Peter	brickmaker	Brennan Mrs Snr.	(2ac 2r. 28p.)-		50	-
3629	F.land	---	---	Rholf J V U	(2ac 2r. 28p.)-		50	-
3630	F.land	Lansdown George	---	Leigh Rev. Canon	(10ac 24p.)	-	51/52	-
3631	F.land	Lansdown George	---	Marsden James	(5ac 2r. 16p.)-		53	-

Asst. No.	Property	Occupier	Occupation	Owner	Address	Section	Lot	Frontage
PERMANENT COMMON								
MORRIS STREET HERE								
CHISWICK STREET HERE								
3632	v.land	---	---	---	(10 acres)-		25	- feet
3633	F.land	---	---	---	(10 acres)-		24	-
3635	F.land	---	---	Sinclair Hector	(10 acres)-		22	-
SINCLAIR STREET HERE								
3636	F.land	---	---	Burgess Mrs	(10 acres)²		21	-
SYDNEY ROAD HERE								
3637	dwg	Nicholls Fred	brickmaker	Nicholls Fred	(2 roods=½acre)	-	-	-
3638	dwg	Nicholls Alfred	brickmaker	Nicholls Alfred	(1 acre 2 roods)	-	-	-
3639	brickyards	Nicholls Fred	brickmaker	Nicholls Fred	(2 roods=½acre)	-	-	-
3640	dwg/pottery	Gulson Francis	potter	Gulson Francis	(15 acres)	-	-	-
HARRIS STREET HERE								
3641/2	F.land	Grunsell Thomas	gardener	Grunsell Thomas	(30 acres)-		35/36	-
WALSH STREET HERE								
3643	dwg	---	---	Leigh Rev. R	Lake Bathurst (7 acres)		58	-

CRAIG STREET EAST SIDE

SOUTH END OF STREET								
3645	dwg	Ford William	R'way guard	Ford William		21	-	45
3646	dwg	Campbell William	---	Byrnes James		21	-	46
3647	dwg	Townley J W	clerk	Spence Thomas		21	-	46
3648	dwg	Matthews William	engine driver	Matthews William		21	-	45
3649	dwg	Trompp J J	bootmaker	Trompp John J		21	-	45½
RIGHT OF WAY								
BRADLEY STREET HERE								

<u>From the 1900 Goulburn City Council Rate Books</u>				<u>CRAIG STREET WEST SIDE</u>	<u>EAST WARD</u>	<u>11</u>	
Asst. No.	Property	Occupier	Occupation	Owner	Address	Section Lot	Frontage
3650	dwg/land	---	---	Heaney Mary		21 -	140½ feet
3651	dwg	Taylor Thomas	R'way employee	Satturley Thomas		21 -	23
3652	dwg	Hossack Rebecca	nurse	Satturley Thomas		21 -	22
3653	dwg	---	---	Chalmers Dr.		21 -	22½
3654	dwg	---	---	Chalmers Dr.		21 -	22

RIGHT OF WAY HERE

DONALD STREET EAST SIDE

BROUGHTON STREET HERE

3655	v.land	---	---	---		4 1/4	496
------	--------	-----	-----	-----	--	-------	-----

EAST GROVE HERE

DONALD STREET WEST SIDE

BROUGHTON STREET HERE

3656/6A	v.land	---	---	---		3 10/13	559
---------	--------	-----	-----	-----	--	---------	-----

EAST GROVE HERE

EATON STREET EAST SIDE

ARTHUR STREET HERE

3657/8	v.land	---	---	Johnston --		2 21/32	766½
--------	--------	-----	-----	-------------	--	---------	------

GOULBURN STREET HERE

EATON STREET WEST SIDE

ARTHUR STREET HERE

3660	brickyards---	---	---	Horn's Estate		- - -	
------	---------------	-----	-----	---------------	--	-------	--

3661	dwg/br.yards-	---	---	Campbell Duncan		- - -	
------	---------------	-----	-----	-----------------	--	-------	--

MACGRAW STREET HERE

3662	dwg	---	---	Bruton J J		- - -	
------	-----	-----	-----	------------	--	-------	--

RAILWAY HERE

From the Goulburn City Council Rate Books of 1900 EDWARD STREET EAST SIDE EAST WARD 12

Asst. No.	Property	Occupier	Occupation	Owner	Address	Section Lot	Frontage
-----------	----------	----------	------------	-------	---------	-------------	----------

COLE STREET HERE

3663	dwg	---	---	Thorburn Mrs James		33 -	135 feet
------	-----	-----	-----	--------------------	--	------	----------

STERNE STREET HERE

ELEANOR STREET EAST SIDE

3664/5v.	land	---	---	---		24 -	132
----------	------	-----	-----	-----	--	------	-----

3666	dwg	Williams George	fettler	Williams George		24 12	66
------	-----	-----------------	---------	-----------------	--	-------	----

3667/9	v.land	---	---	Smith Jas. Est	Muswellbrook	24 13/15	198
--------	--------	-----	-----	----------------	--------------	----------	-----

3670	v.land	---	---	Pursehouse Henry	Estate	24 16	66
------	--------	-----	-----	------------------	--------	-------	----

3671	v.land	---	---	Hatter J		24 17	66
------	--------	-----	-----	----------	--	-------	----

3672	v.land	---	---	McGrath B		24 18	66
------	--------	-----	-----	-----------	--	-------	----

3673/4	v.land	---	---	Walker J		24 19/20	132
--------	--------	-----	-----	----------	--	----------	-----

GLENELG STREET HERE

3675/6	v.land	---	---	Clarke William		23 11/12	132
--------	--------	-----	-----	----------------	--	----------	-----

3677	dwg	Carpenter Ralph	---	Carpenter Ralph		23 13	66
------	-----	-----------------	-----	-----------------	--	-------	----

3678	dwg	Stephenson P J	bootmaker	Stephenson P J		23 14	66
------	-----	----------------	-----------	----------------	--	-------	----

3679	dwg	---	---	Paulley Walter		23 15	66
------	-----	-----	-----	----------------	--	-------	----

3680/1	School	---	---	Dept of Public Instruction		23 16/20	330
--------	--------	-----	-----	----------------------------	--	----------	-----

PARK ROAD HERE

3685/6	land/dwg	Rogers Emmanuel	R'way inspector	Rogers Emmanuel		22 7/8	132
--------	----------	-----------------	-----------------	-----------------	--	--------	-----

3687	dwg	Farr Percy	Police Constable	McGregor J W		22 9	33
------	-----	------------	------------------	--------------	--	------	----

3688/9	land/dwg	Power E	R'way employee	McGregor J W		22 9/10	99
--------	----------	---------	----------------	--------------	--	---------	----

3690	v.land	---	---	Lander H H		22 11	66
------	--------	-----	-----	------------	--	-------	----

3691	dwg	Beard John	labourer	Beard John		22 12	66
------	-----	------------	----------	------------	--	-------	----

BATHURST STREET HERE

3692/3	dwg/land	Taylor Joseph	blacksmith	Taylor Joseph		21 11/12	132
--------	----------	---------------	------------	---------------	--	----------	-----

3694/5	dwg/land	Lindsay R W	fitter	Lindsay Robert W		21 13/14	132
--------	----------	-------------	--------	------------------	--	----------	-----

3696/7	v.land	---	---	Hollis William		21 15/16	132
--------	--------	-----	-----	----------------	--	----------	-----

Asst. No.	Property	Occupier	Occupation	Owner	Address	Section	Lot	Frontage
3699/700	v.land	---	---	Cunningham W G		21	18/19	132 feet
3701	v.land	---	---	Armstrong E		21	20	66

ELEANOR STREER WEST SIDE

3702	v.land	---	---	Wiles--		17	11	66
3703/5	dwg/land	Baker George S	blacksmith	Baker George S		17	10/8	198
3706	dwg	Kenane Thomas	labourer	McAlister C P		17	7	66
3707	dwg	Daniels Mrs	widow	Daniels Mrs		17	6	66
3708/11	dwg/land	Grubb Samuel	engine driver	Grubb Samuel		17	5/2	264
3712	v.land	---	---	NSW Bank		17	1	66

GLENELG STREET HERE

3713	v.land	---	---	A M I & B Co.		18	10	66
3714	v.land	---	---	A M I & B Co.		18	9	66
3715	v.land	---	---	Daniel John W	Bourke St	18	8	66
3716	v.land	---	---	A M I & B Co.		18	7	66
3717	dwg	Weeks Thomas Jnr	---	Lacey Louisa		18	6	66
3718	v.land	---	---	Heath James		18	5	66
3719	dwg	Weeks Thomas Snr.	---	Carpenter B E		18	4	66
3720	dwg	Smith Frank	agent	Smith Frank		18	3	66
3721	v.land	---	---	Clarke William		18	2	66
3722	dwg	Rooke George W	carter	Rooke George W Mrs		18	1	66

PARK ROAD HERE

3723	v.land	---	---	Clarke William		19	6	68½
3724/6	v.land	---	---	Harper Uriah T		19	5/3	206
3727/8	dwg/land	Bushell Isaac	saddler	Bushell Isaac		19	2/1	137

BATHURST STREET HERE

3729/30	v.land	---	---	Blackshaw A		20	10/9	132
3731	dwg	Garside Eli	engineer	Garside Eli		20	8	66

Asst. No.	Property	Occupier	Occupation	Owner	Address	Section	Lot	Frontage
3732	dwg	Walton Christopher	R'way guard	Walton Chris.P		20	7	66 feet
3733	dwg	Verrender Richard	R'way guard	Mayo Charles		20	6	66
3734	dwg	Mayo Charles	blacksmith	Mayo Charles		20	5	66
3735	dwg	Carpenter Ralph Jr.	fireman	Carpenter Ralph Jr.		20	4	66
3736/7	F.land	---	---	Thompson Alfred		20	3/2	132
3738	dwg	Flood Henry A	fireman	Lockwood W A M		20	1	66

EMMA STREET EAST SIDE

3739/40	dwg	Malone James	labourer	Cartwright William		17	12/13	136
3741	v.land	---	---	Holloway Richard	Eldon St	17	14	66
3742	v.land	---	---	Cunningham W G		17	15	66
3743	v.land	---	---	Craig Robert	Estate	17	16	66
3744	v.land	---	---	Crittle --	Praidwood	17	17	66
3745	dwg	Leeson John	milller	Leeson John		17	18	66
3746	dwg	Evans John S	sawyer	Evans John St		17	19	66
3747	v.land	---	---	Hample Harriett		17	20	66
3748	v.land	---	---	Bank NSW		17	21	66
3749	v.land	---	---	Evans John Jnr		17	22	66

GLENELG STREET HERE

3750/1	v.land	---	---	Richardson J J		18	11/12	132
3752/3	School	---	---	Ch of England Trustees		18	13/14	132
3754/7	v.land	---	---	Boyd M J		18	15/18	264
3758/9	F.land	---	---	Clarke William		18	19/20	132

PARK ROAD HERE

3760/2	dwg/land	Carpenter Edward	---	Paulley Walter		19	7/9	206
3763	dwg	Harper Uriah	carter	Harper U T		19	10	68½
3764/5	dwg/land	Lockwood WAM	engine driver	Lockwood WAM		19	11/12	137½

BATHURST STREET HERE

3766/7	v.land	---	---	Blackshaw A		20	11/12	132
--------	--------	-----	-----	-------------	--	----	-------	-----

Asst. No.	Property	Occupier	Occupation	Owner	Address	Section	Lot	Frontage
3768/9	dwg/land	Alford Benjamin	fireman	Alford Benjamin		20	13/14	132 feet
3770/3	F.land	---	---	Bridges Emma E		20	15/18	264
3774/5	dwg	---	---	Best F S		20	19/20	132

EMMA STREET WEST SIDE

3776	land	---	---	Turnbull Samuel		16	11	33
3777	dwg	---	---	Turnbull Samuel		16	11	33
3778/9	dwg/land	Gale John	---	Walker Richard Harden		16	10/9	132
3780/4	dwg	Cunningham W G	engine driver	Cunningham W G		16	8/4	330
3785	F.land	---	---	Cunningham W G		16	3	66
3786/7	v.land	---	---	Maidment Estate		16	2/1	132

GLENELG STREET HERE

3788	dwg	Bridges Robert	labourer	Morgan F Vootamundra		15	10	66
3789/92	v.land	---	---	Craig Robert Estate		15	9/6	264
3793/5	v.land	---	---	---		15	5/3	198
3796	dwg	Holloway John	bricklayer	Holloway John		15	2	66
3797	v.land	---	---	Holloway John		15	1	66

PARK ROAD HERE

3798/3803	F.land	---	---	Saines Thomas F		14	1/6	410
-----------	--------	-----	-----	-----------------	--	----	-----	-----

BATHURST STREET HERE

3804/5	v.land	---	---	Martin C		13	10/9	132
3806	v.land	---	---	Bruce Simon		13	8	66
3807	v.land	---	---	---		13	7	66
3808/9	v.land	---	---	Ward John		13	6/5	132
3810/2	v.land	---	---	A M I & B Co.		13	4/2	198
3813	v.land	---	---	Herbert William		13	1	66

FARM ROAD EAST SIDE

Asst. No.	Property	Occupier	Occupation	Owner	Address	Section	Lot	Frontage
3814	v.land	---	---	Emmanuel S. Estate		4	1/2	(10ac, 3p.)
<u>GLENELG ST HERE</u>								
3815	v.land	---	---	Finlay A G	(4 ac. 2 r. 8p.)	5	1/2	-
<u>PARK ROAD HERE</u>								

FARM ROAD WEST SIDE

3816	v.land	---	---	Furner Owen	(6 acres)	3	1	-
3817	v.land	---	---	Emmanuel S Estate	(5ac. 1r. 33p.)	2	-	-
<u>GLENELG ST HERE</u>								
3818	F.1	---	---	Zion H	(6 acres)	2	3	-
3819	F.land	---	---	Rogers Charles	(7 acres 2 per.)	2	-	-

FORBES STREET EAST SIDE

GLENELG ST HERE

PARK ROAD HERE

BATHURST ST HERE

3820	dwg	Blackshaw Henry	---	Blackshaw Henry	(4 ac. 1r.)	12	5	414
3821	F.land	---	---	Jones David Estate		12	-	116
(Was contractor for Court House)								

FORBES STREET WEST SIDE

3822	v.land	---	---	Emmanuel S Estate	(5ac. 1½p.)	4	-	1/2
<u>GLENELG ST HERE</u>								
3823	v.land	---	---	Finlay A G	(4ac. 2r. 8p.)	5	-	1/2
<u>PARK ROAD HERE</u>								
3824	F.land	Elms A W	---	A J S Bank	(7ac 1r. 19p.)	1	3	-
3825	orchard	Elms A W	---	A J S Bank	(16ac. 3r. 27p.)	1	2/1	-

Asst. No.	Property	Occupier	Occupation	Owner	Address	Section	Lot	Frontage
<u>CHISWICK STREET HERE</u>								
3826/7	v.land	---	---	Woodward & Jones	(14ac. 2r. 14p.)	-	31/32	--
<u>ARTHUR STREET HERE</u>								

FREDERICK STREET WEST SIDE No Frontages

GEORGE STREET EAST SIDE

<u>ARTHUR STREET HERE</u>								
3828	v.land	---	---	Johnston --		3	13/32	1640 feet
<u>GOULBURN STREET HERE</u>								

GEORGE STREET WEST SIDE

<u>ARTHUR STREET HERE</u>								
3829	v.land	---	---	Johnston --		2	7/15	603
3830	garden	Yabsley Edward	---	Sinclair Flora		2	16	67
<u>GOULBURN STREET HERE</u>								

GORMAN STREET EAST SIDE Temporary Common

GORMAN STREET WEST SIDE

<u>SINCLAIR STREET HERE</u>								
<u>SYDNEY ROAD HERE</u>								
<u>HARRIS STREET HERE</u>								
3831	dwg	Brennan Peter	brickmaker	Brennan Mrs Snr.		50	-	-
3832	F.land	Brennan Peter	brickmaker	Brennan Mrs Snr.		(5ac. 1r. 6p.) 49	-	-
3833	dwg/land	Piggott Daniel	---	Rholf JHU (2ac. 2r. 24p.)		(2ac. 2r. 28p.) 47	-	-
3834	v.land	---	---	Leigh Rev R (10ac. 24p.)		-	52	-

Asst. No.	Property	Occupier	Occupation	Owner	Address	Section	Lot	Frontage
<u>WALSH STREET HERE</u>								
3835	orchard	---	---	Marsden James (5ac. 2r. 16p.)		-	53	-
3836/7	dwg	---	---	Marsden James (11 ac. 32p.)		-	54/55	-
<u>MUNICIPAL BOUNDARY</u>								

GOULBURN STREET NORTH SIDE

<u>HETHERINGTON STREET HERE</u>								
3838	v.land	---	---	Johnston --		1	4/12	604 feet
3838A	dwg	Bye William	farmer	Taylor William		-	-	-
3838B	dwg	Bye William	farmer	Taylor William		-	-	-

GOULBURN STREET SOUTH SIDE

<u>HETHERINGTON STREET HERE</u>								
3839/41	v.land	---	---	Johnston --		3	20/22	198
<u>GEORGE STREET HERE</u>								
3842/4	dwg/orchard	Yabsley Edward	carter	Sinclair Flora		2	17/19	198
<u>EATON STREET HERE</u>								

GRAFTON STREET EAST SIDE

<u>BRADLEY STREET HERE</u>								
3846	fire station	---	---	Laws E R Superintendent		23	-	27
3847	woolshed	Gale William	broker	Gale William		23	-	89
3848	dwg	Gale William	broker	Gale William		23	-	29
3849	dwg	Jones Isaac	fettler	Gale William		23	-	39½
3850	F.land	---	---	Donnelly Bros. Wagga		23	-	67
3851	dwg	Ogilvie James	cabman	Riley W R		23	-	67
3852	F.land	---	---	Riley W R		23	-	133
3853	hotel	Jobson Edward	publican	Jobson Edward		23	-	68

Asst. No	Property	Occupier	Occupation	Owner	Address	Section	Lot	Frontage
3854	dwg	Tisdale Richard	engine driver	Tisdale Richard		23	-	66 feet
3855	shop/dwg	Sinclair Flora	---	Sinclair Flora		23	-	66½
3856	dwg	-	-	Randall William		23	-	67½
3857	dwg	Brennan James	---	Edwards Daniel		23	-	67
3858	dwg	Brabham William	labourer	Brabham William		23	-	30
3859	dwg	---	---	Higham Mrs Yass		23	-	35
3860	dwg	Wall Alfred	---	Thorburn James		23	-	66½
3861	dwg	Jackson George	---	Grant S H		23	-	66½
3862	dwg/shop	Grant S H	dealer	Grant S H		23	-	67½
<u>COLE STREET HERE</u>								
3863	workshop	---	---	Goode Charles Estate		32	-	42½
3864	F.land	---	---	Goode Charles Estate		32	-	93
3865	dwg	Ralston David	fireman	Goode Charles Estate		32	-	40½
3866/7	dwg/land	Sargent Augustus	---	Goode Charles Estate		32	-	92
3868/9	Hotel/land	Goode Catherine	---	Goode Charles Estate		32	-	130
3870	dwg	McSulla John	labourer	McSulla John		32	-	33
3871	dwg	Fennelly John	---	Wilson N P		32	-	34
3872	dwg	Tilley A E	mason	Tilley A E		32	-	66
3873	dwg	Buckland T	warder	Grooms Edward		32	-	66
3875	v.land	---	---	Siggs Mrs R F		32	-	66
3876	dwg	McKenny Charles	warder	McKenny Charles		32	-	66½
3877	dwg	Brownlow E F	---	Hayes Dan		32	-	33½
<u>STERNE STREET HERE</u>								
3878/9	dwg/land	Bates James	---	Liggins Fred		37	-	131
3880	dwg	Roberts James H	engine driver	Roberts James H		37	-	32
3881	v.land	---	---	Marsden Estate		37	-	100
3882	v.land	---	---	Levy Montague		37	-	141
3883/4	dwg	Beddoe John	---	Morgan H J		37	-	34½
3885	v.land	---	---	Poidevin W H		37	-	33½

Asst. No.	Property	Occupier	Occupation	Owner	Address	Section	Lot	Frontage
3886	v.land	---	---	Cooper J P		37	-	66½ feet
3887	dwg	Mitchell James	labourer	Painter Fred		37	-	33
3888	dwg	---	---	Painter Fred		36	-	33

SHELLY STREET HERE

GRAFTON STREET WEST SIDE

RESERVE HERE

3889	F.land	---	---	Lee Henry		39	1/3	145
3891	dwg	Jude Joseph	bootmaker	Manfred E C		39	5	36
3892	dwg	Howard William	labourer	Howard William		39	5	36
3894	F.land	---	---	Siggs Mrs R F		39	8/9	133½
3895	F.land	---	---	Craig Jane		39	10	66½
3896	F.land	---	---	Siggs Mrs R F		39	11	198
3901	v.land	---	---	Phillips NCC		39	-	174

SYDNEY ROAD HERE

HERBERT STREET NORTH SIDE

GORMAN STREET HERE

3902	v.land	---	---	Brennan James		1	-	66
3903	dwg	Brennan James	brickmaker	Brennan Margaret		1	-	66
3904	dwg	---	---	Raward John		1	-	66
3905	dwg/orchard	Raward John	---	Raward John		1	-	330

HERCULES STREET EAST SIDE

3906	dwg	---	---	Gillespie Robert		16	12	66
3907	dwg	Gillespie Robert	---	Gillespie Robert		16	13	66
3908	v.land	---	---	Finlay A G		16	14	66
3909	v.land	---	---	Young A Hobart		16	15	66

Asst. No.	Property	Occupier	Occupation	Owner	Address	Section	Lot	Frontage
3911	dwg	Potter William	---	Holloway Mary		16	17	66 feet
3912	F.land	---	---	Holloway William		16	18	66
3913	dwg	Elms Alfred W	blacksmith	Elms Alfred W		16	19	66
3914	dwg	Holloway Mary	---	Holloway Mary		16	20	66
3915	v.land	---	---	---		16	21	66
3916	v.land	---	---	---		16	22	66
GLENELG STREET HERE								
3917/8	v.land	---	---	Cooke G S		15	11/12	132
3919/20	v.land	---	---	Cooke William		15	13/14	132
3921	v.land	---	---	---		15	15	66
3922/3	v.land	---	---	Walsh Mrs		15	16/17	132
3924	v.land	---	---	Manfred E C		15	18	66
3925/6	dwg/land	Pidoux Henry	---	Pidoux Henry		15	19/20	132
PARK ROAD HERE								
3927	Saines Thomas (dwg)	---	---	Saines Thos. Frederick		14	7	68½
3928/32	F.land	Saines Thos Fred.	---	Saines Thos Frederick		14	8/12	343½
BATHURST STREET HERE								
3933	F.land	---	---	Baird William Alex. Burwood		13	11/22	--

HERCULES STREET WEST SIDE

3934/5	v.land	---	---	Betts A M		9	11/10	132
3936	store	Byrnes Thomas	---	Byrnes Thomas		9	9	66
3937	shop	Byrnes Thomas	---	Byrnes Thomas		9	8	66
3938/40	F.land	---	---	Laplough Lucy		9	7/5	198
3941	dwg	Linegar William	R'way guard	Linegar William		9	4	66
3942	v.land	---	---	Cunningham W G		9	3	66
3943	F.land	---	---	Edwards W G		9	2	66
3944	v.land	---	---	Furner Owen		9	1	66
GLENELG STREET HERE								

Asst. No.	Property	Occupier	Occupation	Owner	Address	Section	Lot	Frontage
3945	shop/dwg	Brew F	contractor	Brew F		10	10	66
3946/7	v.land	---	---	---		10	9/8	132
3948	dwg	Cartwright Isabella	---	Cartwright Isabella		10	7	66
3949	dwg	Gale William	labourer	Edwards R		10	6	66
3950	v.land	---	---	Edwards W. Bungendore		10	5	66
3951/2	v.land	---	---	Stewart P A		10	4/3	132
3953/4	v.land	---	---	Kelly James Michelago		10	2/1	132
PARK ROAD HERE								
3955/6	dwg/land	---	---	A M I & B Co.		11	6/5	134½
3957	v.land	---	---	---		11	4	68½
3958	v.land	---	---	---		11	3	69
3959/60	v.land	---	---	---		11	2/1	173
BATHURST STREET HERE								

HETHERINGTON STREET EAST SIDE

CHISWICK STREET HERE

3962	dwg	Crundwell George	---	Kennedy John (6ac. 3r. 36p.)	3	34	--	
3963/4	orchard	Crundwell George	---	Kennedy John (6 acres)	3	33	--	
3966	dwg	Williams Henry	---	Arthur R (3 acres)	3	33	--	
ARTHUR STREET HERE								
3967	v.land	---	---	(5 ac. 14p.)	-	-	--	
3968	v.land	---	---	Littlewood George (5 ac. 14p.)	-	14	--	
3969	v.land	---	---	Sinclair Hector (10 acres)	-	13	--	
SINCLAIR STREET HERE								
3971	dwg	Taylor Henry	---	Sidwell T	-	-	--	

HETHERINGTON STREET WEST SIDE

CHISWICK STREET HERE

Asst. No.	Property	Occupier	Occupation	Owner	Address	Section	Lot	Frontage
<u>ARTHUR STREET HERE</u>								
3974	v.land	---	---	Woodward & Jones		-	7/9	--
<u>GOULBURN STREET HERE</u>								
3975	v.land	---	---	Johnston --		-	-	120 feet
3976	v.land	---	---	NSW Government		-	-	--
<u>RAILWAY HERE</u>								

HIGH STREET EAST SIDE

3977	dwg	Goodwin Thomas Jr.	labourer	Goodwin Thomas		33	11	66
3978	dwg	Goodwin John Snr.	labourer	Goedwin John		33	10	66
3979	v.land	---	---	Burke N		33	9	66
3980	v.land	---	---	A M I & B Co.		33	8	66
3981	v.land	---	---	Charles R D		33	7	66
3982/4	v.land	---	---	Bugden James		33	6/4	198
3985	dwg	Oliver Edward C	cabinet maker	Oliver E C		33	3/1	198
<u>GLENELG STREET HERE</u>								
3986	v.land	---	---	Burke Thomas	Sydney	34	10	66
3987	dwg/land	Goodwin John	---	Goodwin John		34	9/8	132
3989/90	v.land	---	---	Perry W JC		34	7/6	132
3991/4	v.land	---	---	A M I & B Co.		34	5/1	330
<u>PARK ROAD HERE</u>								
3995/4000	v.land---	---	---	A M I & B Co		35	6/1	412
<u>BATHURST STREET HERE</u>								
4001/3	v.land	---	---	A M I & B Co.		36	10/1	660

HIGH STREET WEST SIDE

4004	v.land	---	---	Goodwin Miss Harriett		32	4	66
4005/14	v.land	---	---	A M I & B Co.		32	1/3&5/11	660

Asst. No.	Property	Occupier	Occupation	Owner	Address	Section	Lot	Frontage
<u>GLENELG STREET HERE</u>								
4015/6	v.land	---	---	A M I & B Co.		31	10/9	132 feet
4017/8	v.land	---	---	Harris Miss E O		31	8/7	132
4019/20	v.land	---	---	A M I&B Co.		31	6/5	132
4021/4	v.land	---	---	Perry W J C		31	4/1	264
<u>PARK ROAD HERE</u>								
4026/7	v.land	---	---	Tarleton Edward		30	6/5	137
4028/31	v.land	---	---	A M I & B Co.		30	4/1	275
<u>BATHURST STREET HERE</u>								
4032	v.land	---	---	A M I & B Co.		29	10/1	660

KENNETH STREET EAST SIDE

<u>BRIDGE STREET HERE</u>								
4033	v.land	---	---	---		5	1/6	--
<u>EAST GROVE HERE</u>								

KENNETH STREET WEST SIDE

<u>BRIDGE STREET HERE</u>								
4034	v.land	---	---	---		4	2/3	231
4035	v.land	---	---	---		4	11/14	521
<u>EAST GROVE HERE</u>								

LONG STREET EAST SIDE

4038	v.land	---	---	Woodward & Jones		-	25	--
4039	dwg/Jew's	Cemetery O'Rourke	Patrick	Trustees Jew's Cemetery		-	24	75
4040	dwg/land	McLelland Murdoch	---	Hunt William A (9ac. 2r.)		-	24	--
4041	F.land	McLelland Murdoch	---	Hunt William A (10 acres)		-	23	--
4042	F.land	---	---	Sinclair, actor (10 acres)		-	22	--

Asst. No.	Property	Occupier	Occupation	Owner	Address	Section	Lot	Frontage
<u>SYDNEY ROAD HERE</u>								
4043	F.land	---	---	---		-	20	348½ feet
<u>LONG STREET WEST SIDE</u>								
<u>BOXERS CREEK ROAD HERE</u>								
4044	dwg.orchard	Manson A	gardener	Manson A	(50 acres)	-	-	-
4045	F.land	---	---	Thomas Estate	(50 acres)	-	-	-
4046	dwg/orchard	Charles R H	gardener	Charles R H	(50 acres)	-	37	-
4047/8	dwg	Charles R H	gardener	Charles R H	(84 acres)	-	36/35	-
4049	dwg	Kadwell Joseph	gardener	Kadwell Joseph	(16 acres)	-	35	-
<u>CHISWICK STREET HERE</u>								
4050/2	v.land	---	---	Kennedy John	(13ac 2r. 28p.)	-	34/33	-
4053	dwg/orchard	Charles H C	gardener	Charles H C	(3 acres)	-	33	-
4054	F.land	Williams Henry	---	Arthur R	(3 acres)	-	33	-
<u>ARTHUR STREET HERE</u>								
4055	v.land	---	---		(5 ac 9p.)	-	14	-
4056	F.land	---	---	Littlewood George	(5ac. 19p.)	-	14	-
4057	F.land	---	---	Sinclair Hector	(10 acres)	-	-	-
<u>SINCLAIR STREET HERE</u>								
4058	v.land	---	---	Davis --		-	12	316
<u>SYDNEY ROAD HERE</u>								
4059	land	---	---	Watson S M		-	-	--
<u>MACGRAW STREET WEST SIDE</u>								
4060	F.land	---	---	NSW Government		-	-	--

MARY STREET EAST SIDE

BROUGHTON STREET HERE

<u>BROUGHTON STREET HERE</u>								
4061	v.land	---	---	---		3	2/4	396 feet
<u>EAST GROVE HERE</u>								
<u>MARY STREET WEST SIDE</u>								
<u>BROUGHTON STREET HERE</u>								
4062	v.land	---	---	---		2	10/15	535
<u>EAST GROVE HERE</u>								
<u>MAY STREET EAST SIDE</u>								
4063	v.land	---	---	Betts William	Breadalbane	25	12	66
4064	v.land	---	---	---		25	13	66
4065	v.land	---	---	---		25	14	66
4066	v.land	---	---	Hobson A A	Cooma	25	15	66
4067	v.land	---	---	Emmerton E		25	16	66
4068/71	v.land	---	---	A M I & B Co.		25	17/20	264
4072/3	v.land	Leeson John	---	Bagley Mrs		25	21/22	132
<u>GLENELG STREET HERE</u>								
4074	v.land	---	---	Pursehouse William Estate		26	11	66
4075	dwg	---	---	Brew John T		26	12	66
4076/8	v.land	---	---	Harmer F W		26	13/15	198
4079/80	dwg/land	Ross George	labourer	Ross George		26	16/17	132
4081/2	dwg/land	Hailey John	labourer	Hailey John		26	18/19	132
4083	dwg	Longley Fredk.	teacher	Dept of Public Instruction		26	20	66
<u>PARK ROAD HERE</u>								
4084	F.land	---	---	Brew J		27	7	68½
4085/6	v.land	---	---	Laverty Rose		27	8/9	137
4087/8	dwg	Bradford George	engine driver	Bradford George		27	10/11	137
4089	v.land	---	---	Hutchinson --		27	12	69
<u>BATHURST STREET HERE</u>								

Asst. No.	Property	Occupier	Occupation	Owner	Address	Section	Lot	Frontage
4090	v.land	---	---	Brew John		28	11	66 feet
4091/2	dwg/land	---	---	Bailey John		28	12/13	132
4093	dwg	---	---	Davidson John Estate		28	14	66
4094	v.land	---	---	Jones William		28	15	66
4095/6	v.land	---	---	Gow Robert	Newcastle	28	16/17	132
4097	dwg	---	---	Chalmers Dr. William		28	18	66
4098	v.land	---	---	---		28	19	66
4099	dwg	Bryant Mary	---	Bank NSW		28	20	66

MAY STREET WEST SIDE

4100	v.land	---	---	Stacey George		24	11	66
4101/2	v.land	---	---	Harris Miss E O		24	10/9	132
4103	v.land	---	---	Stephenson P J		24	8	66
4104	dwg	Funnell Alfred	---	Monkley H B		24	7	66
4105	dwg	Karkoe N	---	Bank NSW		24	6	66
4106/7	dwg/land	Evans S J	---	Morton --		24	5/4	132
4108	v.land	---	---	Pursehouse William Estate		24	3	66
4109/10	v.land	---	---	Walker J		24	2/1	132

GLENELG STREET HERE

4111/2	v.land	---	---	Clarke William		23	10/9	132
4113	v.land	---	---	Sales Thomas		23	8	66
4114	dwg	Paulley Walter	R'way guard	Paulley Walter		23	7	66
4115	dwg	Locke Nicholas	carpenter	Locke Nicholas		23	6	66
4116/20	Public School	---	---	Dept of Public Instruction		23	5	330

PARK ROAD HERE

4121/2v.	land	---	---	Rogers E	Eleanor St	22	6/5	137
4123/4	v.land	---	---	O'Loughlin John		22	4/3	137
4125	dwg	Bridges George	labourer	Monkley H B		22	2	69
4126	dwg	Fox J	---	Read Mrs M A	Auburn St	22	1	69

Asst. No.	Property	Occupier	Occupation	Owner	Address	Section	Lot	Frontage
<u>BATHURST STREET HERE</u>								
4127/8	v.land	---	---	Read Mrs M A	Auburn St	21	10/9	132
4129/30	dwg.land	Thompson A J	pumper	Thompson A J		21	8/7	132
4132	dwg/land	Hollis William	R'way guard	Hollis William		21	6/5	132
4133	dwg/land	Halpin Frank	R'way inspector	Halpin Frank		21	4	66
4134	v.land	---	---	Stacey George		21	3	66
4135	dwg	Jones Elizabeth	---	Civil Service Bldg. Co.		21	2	66
4136/7	dwg/land	---	---	Civil Service Bldg. Co.		21	1	66

MELBOURNE STREET EAST SIDE

EAST GROVE HERE

4138	v.land	---	---	Aiken John Joseph	Sydney	-	18	1006
<u>A ROAD HERE</u>								
4139	dwg	Stubbings Thomas	brickmaker	Stubbings Thomas	Snr	-	-	184½
4140	dwg	Stubbings John	brickmaker	Stubbings John		-	-	
4142	Powder Magazine	---	---	---		-	-	96

HENRY STREET HERE (OFF STREET)

4142C	dwg	Cowling William	---	Cowling William		-	-	-
4142B	dwg	Cowling Thomas	---	Boxers Estate		-	-	-
<u>MELBOURNE STREET Cont.</u>								
4142A	dwg	---	---	Kennedy W		-	-	57½
4143	dwg	---	---	Kennedy W		-	-	49
4144	dwg	Sheen John	gardener	Kennedy W		-	-	82
4145	dwg	---	---	Kennedy W		-	-	48

WILLIAM STREET HERE

4146	F.land	---	---	Burgess William		-	-	63
------	--------	-----	-----	-----------------	--	---	---	----

MULWAREE PONDS HERE

Asst. No.	Property	Occupier	Occupation	Owner	Address	Section	Lot	Frontage
4147	dwg/land	Chard John	dealer	University of Sydney		-	-	-
4148	Brickyards	Stubblings Bros	brickmakers	Stubblings Thos Snr		-	-	-

MULWAREE PONDS HERE

MORRIS STREET SOUTH SIDE PERMANENT COMMON

MORRIS STREET NORTH SIDE TEMPORARY COMMON

4149	v.land	---	---	NSW Government	(8 acres 12 perches)	61	--	
------	--------	-----	-----	----------------	----------------------	----	----	--

COMMON STREET HERE

4150	v.land	---	---	NSW Government	(15 ac. 14 per.)	-	26/27	--
------	--------	-----	-----	----------------	------------------	---	-------	----

LONG STREET HERE

MULWAREE STREET EAST SIDE No Frontages

MULWAREE STREET WEST SIDE

BRADLEY STREET HERE

4151	F.land	---	---	Donnelly Bros.		23	-	-
4152	dwg	---	---	Riley W R		23	-	63½
4153	F.land	---	---	Riley W R		23	-	133½
4154	dwg	Oakey Samuel	butcher	Moran T Estate		23	-	66½
4155	Reserve	---	---	NSW Government		23	-	66
4156	dwg	Topham William	engine driver	Topham William		23	-	33
4157	dwg	Topham Rachel	---	Topham William		23	-	34
4160	dwg	Bryson William	engine driver	Edwards Daniel		23	-	33
4161	dwg	Starkey James	---	Edwards Daniel		23	-	34
4162	dwg	Lindsay J	dentist	Wilson John		23	-	33½
4163	dwg	Jobson John J	stoker	Wilson John		23	-	34
4164	dwg	Passmore John	saddler	Thorburn James		23	-	67
4165	dwg	Forwood W A	fireman	Forwood W A		23	-	31

Asst. No.	Property	Occupier	Occupation	Owner	Address	Section	Lot	Frontage
4167	dwg	Haddon Walter	engine driver	Haddon Walter		23	-	67 feet

COLE STREET HERE

4169	dwg	DenneenDennis	fireman	Goode Charles Estate		32	-	125
4170	dwg	Stafford H C	---	Goode Charles Estate		32	-	27
4171	dwg	Samuelson C.	R'way employee	Goode Charles Estate		32	-	37½
4173	dwg	Giddy John	carpenter	Giddy John		32	-	33½
4174	dwg	Lobb Wm Hilton	labourer	Lobb W H		32	-	33½
4175/6	dwg	Leon James	labourer	Leon James		32	-	65½
4177	v.land	---	---	---		32	-	33
4178/9	dwg/land	Edwards Thomas	---	Walker Isabella Estate		32	-	68

STERNE STREET HERE

4180	dwg	O'Reilly John	carpenter	O'Reilly John		37	9	52
4181/2	dwg	Caldwell David	engine driver	Caldwell David		37	8/7	114
4183	F.land	---	---	Lynch W C	Newcastle	37	7/6	65
4184	dwg	McGreal John	plasterer	McGreal John		37	6	33
4185	v.land	---	---	Levy Montague		37	5/4	138
4186	dwg	Robertson G	labourer	Moran T Estate		37	4/3	133
4187	v.land	---	---	E S & A Bank		37	-	33

SHELLY STREET HERE

PARK ROAD NORTH SIDE NO FRONTAGES

PARK ROAD SOUTH SIDE

HIGH STREET HERE	} No frontages							
FORBES STREET HERE								
4189	v.land	---	---	---	(9 acres)	2	1	--

MULWAREE PONDS HERE

Asst. No.	Property	Occupier	Occupation	Owner	Address	Section	Lot	Frontage
SLOANE STREET HERE								
4189A	tannery	Baxter Henry & Co.	tanners	Church of England Trustees		-	-	- feet
RESERVE HERE								
4190/1	Gas	orks/dwg Sisk	Richard foreman	Gas & Coke Co.		21	2	--

REYNOLDS STREET EAST SIDE

RESERVE HERE								
4192	dwg	Ross David	---	Brennan James		39	1	37½
4193	dwg	Swann William	---	Brennan James		39	1	31
RIGHT OF WAY HERE								
4194	dwg	Dunn Margaret	widow	Dunn Margaret		39	2	31
4195	dwg	---	---	Dunn Margaret		39	2	30
4196	dwg	---	---	Moran Agnes		39	3	30
4197	dwg	Chard John	---	Moran Thomas Estate		39	3	29
4198	v.land	---	---	Borough Council		39	4	67
4199	shop	Bulger Charles	---	Bulger Catherine		39	5	32½
4200	v.land	---	---	Brodie Estate		39	5	33
4201	shop/dwg	McAloon James	contractor	McAloon James		39	6/7	131
4202	Hotel	Kennedy Patrick	publican	Fitzgerald L H		39	8/9	134
4203	store	Cameron John M	---	Craig Jane		39	10	67
OFF REYNOLDS STREET								
4204/6	land/dwg	Chuck --	---	Siggs Mrs R F		39	-	130
REYNOLDS STREET Cont.								
4207	F.land	---	---	Evans George Estate		39	11/12	85
4208	dwg	Rice Norman	---	Beezley P F		39	12	34
4209	dwg	---	---	London Bank of A/a		39	13	32
4210	store/dwg	Jonnsen John	storekeeper	London Bank of A/a		39	13	33½
4211	v.land	---	---	Tarleton Edward		39	14	66
4212/3	v.land	---	---	Jones Estate		39	15/16	354

Asst. No.	Property	Occupier	Occupation	Owner	Address	Section	Lot	Frontage
4214	v.land	---	---	Jones R E		39	17	66 feet
4215/6	dwg/land	Dunsworth R	warder	Dunsworth Robert		39	2/3	104½
4217	v.land	---	---	London Bank of A/a		39	1	60
SYDNEY ROAD HERE								

ROBERT STREET EAST SIDE

STERNE STREET HERE								
4218/9	v.land	---	---	Byrnes Estate		35	8/7	137
4220	v.land	---	---	Stewart Estate		35	6	69
4221/2	v.land	---	---	McCabe J		35	5/4	137
4223	v.land	---	---	Lansdown George		35	3	69
4224/5	v.land	---	---	Stewart W Estate		35	2/1	137

SINCLAIR STREET NORTH SIDE

GORMAN STREET HERE								
4226	F.land	---	---	Burgess Mrs		44	-	79½
4227	dwg	---	---	Burgess Mrs		44	-	132

SLOANE STREET EAST SIDE

BUNGONIA ROAD HERE								
4228	F.land	---	---	Church of England Trustees		39 acres		
4229	dwg	Leck William	R'way inspector	Church of England Trustees		-	-	110
RAILWAY HERE								
4230	v.land	---	---	NSW Government		-	-	205
4231	v.land	---	---	NSW Government		-	-	75
A STREET HERE								
RAILWAY STATION AND YARDS								
4232	Police Barracks	---	---	NSW Government		-	-	132

Asst. No.	Property	Occupier	Occupation	Owner	Address	Section	Lot	Frontage
4233	dwg	Grainger E	Supt. Police	NSW Government		-	-	403 feet
GOLDSMITH STREET HERE								
4234	Public Baths	Davidson John	lessee	Borough Council		-	-	165
OFF SLOANE STREET								
4235	dwg	Buchanan G D	clergyman	Presbyterian Trustees		21	-	50½
4236	School	---	---	Presbyterian Trustees		21	-	56
4237	Manse	Martin W A	millar	Presbyterian Trustees		21	-	83
SLOANE STREET CONT.								
4238	dwg	McFadzean Thomas	---	Craig Mary Estate		21	-	52½
4239	dwg	Stuart Henry	clerk	Craig Mary Estate		21	-	20
4240	dwg	Paton Robert	---	Craig Mary Estate		21	-	40
4241	dwg	Lake Austin A	livery stables	Wilson John		21	-	22½
4242	dwg	Gould Edward	---	Wilson John		21	-	22½
4243	dwg	Aubrey Richard	watchman	Wilson John		21	-	22½
4244	dwg	Champion Henry	labourer	Wilson John		21	-	22½
4245	dwg	Wilson John	---	Wilson John		21	-	-
4246	dwg	Downs William	tailor	Gale William		21	-	7 9
4247	dwg	Rogan William	blacksmith	Gale William		21	-	38
4248	blacksmith shop	Rogan William	blavksmith	Gale William		21	-	18
BRADLEY STREET HERE								

STERNE STREET NORTH SIDE

MULWAREE PONDS HERE

ROBERT STREET HERE

4249	dwg	---	---	Moran T Estate		36	-	102
4250	dwg	Bates George	fettler	NSW Government		36	-	129

RAILWAY HERE

MULWAREE STREET HERE

Asst. No.	Property	Occupier	Occupation	Owner	Address	Section	lot	Frontage
4251	dwg	---	---	Franklyn Rachel		37	-	58 feet
LANE OFF STERNE STREET								
4252/3	dwg/land	Mackenzie Elizabeth	---	Mackenzie Elizabeth		37	-	98½
4254	v.land	Roberts J H	---	---		37	-	33
4255	dwg	---	---	Betts A M		37	-	40
4256	dwg	Lecount Samuel	---	Bank NSW		37	-	39½
STERNE STREET Cont.								
4257	dwg	McMullen Edward	fettler	Bank NSW		37	-	195
GRAFTON STREET HERE								

STERNE STREET SOUTH SIDE

4258	v.land	---	---	---		33	12	204
4259	dwg	Abrahams J	labourer	Kennedy William		33	13/14	132
4260	dwg	O'Donnell A	labourer	Fresca D B		33	15	66
4261	v.land	---	---	Thorburn --		33	16	66½
4262	F.land	Thorburn W S	fireman	Briggs Mrs		33	17	66½
4263	dwg	Thorburn W S	fireman	Thorburn W S		33	18	66½
4264	dwg	Briggs Mrs	widow	Briggs Mrs		33	19	66½
4265	dwg	Thorburn James	engine driver	Thorburn James		33	20	67½
4266	v.land	---	---	NSW Government		33	21	95

RAILWAY HERE

MULWAREE STREET HERE

4267	dwg	Lecount William	---	Walker Isabella Estate		32	-	44
------	-----	-----------------	-----	------------------------	--	----	---	----

GRAFTON STREET HERE

SYDNEY ROAD NORTH SIDE

TEMPORARY COMMON

GORMAN STREET HERE

4268 land/dwg Wilson David

Asst. No.	Property	Occupier	Occupation	Owner	Address	Section	Lot	Frontage
4270	v.land	---	---	Seager Robert	Cowra	-	-	56½ feet
4271/2	v.land	---	---	Denning --	Taralga	-	-	309
4273	dwg	Croft Ellen	---	Croft Ellen		-	5	167
4274	dwg	Croft Henry	brickmaker	Croft Ellen		-	4	-
4275/6	land/brick yds.	Croft Hy.	brickmaker	Croft Ellen		-	3/1	212
COMMON STREET HERE								
4277	Old Brickyards	---	---	Furner Owen		-	-	-
4278	dwg	Belgrove Robert	---	Marsden Estate		-	-	-
4278A/9	dwg/land	Watson S M	---	Watson S M		-	-	116
RAILWAY HERE								
4280	dwg	---	---	Grunsell Thomas		-	-	41½
4281	dwg/land	Grunsell Thomas	gardener	Grunsell Thomas		-	-	415½
4282	dwg/land	Grunsell John H	gardener	Grunsell Thomas		-	-	452½
MULWAREE PONDS HERE								

SYDNEY ROAD SOUTH SIDE

TEMPORARY COMMON

GORMAN STREET HERE

4283	dwg	Burgess Mrs	---	Burgess Mrs		-	-	1056
COMMON STREET HERE								
4284	F.land	---	---	Burgess Mrs		-	-	339
4285	dwg	---	---	Burgess Mrs		-	-	27
4286	dwg	Burgess Samuel Jr.	brickmaker	Burgess Samuel Jun.		-	-	39
4287	F.land	Burgess Samuel Jr.	brickmaker	---	-	-	-	83½
4288	dwg	Belgrove John	---	Belgrove John		-	-	124½
4289	dwg	---	---	Stewart William A		-	-	254
4290	paddock	---	---	Burgess Mrs	-	-	-	-

LONG STREET HERE

Asst. No.	Property	Occupier	Occupation	Owner	Address	Section	Lot	Frontage
4291/91A	dwg	---	---	Thwaites --		-	-	346 feet
4292	dwg	Foyel Henry	labourer	Foyel Henry		-	-	17
4293	dwg	Brown William	---	Satturley Thomas		---	-	132
4294	dwg	Tilley Joseph	florist	Tilley Joseph		-	-	197
4295	dwg	Coleman Catherine	widow	Coleman Catherine		-	-	50
A LANE OFF SYDNEY ROAD								
4296	F.land	---	---	Craig Jane		-	-	68
SYDNEY ROAD Cont.								
RAILWAY HERE								
GOVERNMENT LAND								
4297	dwg	---	---	Jobson Edward		-	-	198
MULWAREE PONDS HERE								

THORNE STREET EAST SIDE

BROUGHTON STREET HERE

4298	land	---	---	---		2	1/4	511
------	------	-----	-----	-----	--	---	-----	-----

THORNE STREET WEST SIDE

BROUGHTON STREET HERE

4299	F.land	---	---	Bartlett W J		-	-	773
------	--------	-----	-----	--------------	--	---	---	-----

EAST GROVE HERE

WILLIAM STREET SOUTH SIDE

4304	dwg	Liggins Frederick	labourer	Liggins Frederick		-	-	287
4305	dwg	Wright Joseph	coachbuilder	Wright Joseph		-	-	68½
4306	dwg	Lewis Maria	widow	Lewis Maria		-	-	65
4307	v.land	---	---	Nosworthy Joseph		-	-	86

From the 1900 Goulburn City Council Rate Books				WILLIAM STREET NORTH SIDE	EAST WARD	37	
Asst. No.	Property	Occupier	Occupation	Owner	Address	Section Lot	Frontage
4308	dwg	Howe F	---	Burgess William		- -	338½ feet
4309	orchard	Lewis Thomas	---	Lewis Thomas		- -	168

* * * * *

The Corporate Seal of the Municipality of Goulburn was hereunto attached this 27th day of April 1900 by Jno Knowlman, Mayor, in the presence of H Cotterell, Witness.

